Origins of Portsmouth Corporation Leigh Park Bus Routes 1949-2011

A.F.Milton

104 on 148B at The Swallow 1968

125 on 148B Crondall Av 1964

95 on 52 at Park Parade

123 on M at Hilsea Photo courtesy Martin Baulf

Origins of Corporation Leigh Park Bus routes

By A.F.Milton

Mr. Ben Hall—General Manager—of the CPPTD [City of Portsmouth Passenger Transport Department], recognised in 1947 that he would need to serve the new Leigh Park overspill housing estate for Portsmouth, being built on the former Leigh Park Estate of the Staunton FitzWygram families at Havant.

The first move for this occurred on Sunday 18th May 1947, when former trolleybus route 1/2, from the Dockyard to Cosham 'Red Lion' was 'temporarily' converted from Trolleybuses to Motorbuses designated M/N, and extended to Farlington.

It should be noted that Mr. Ben Hall always intended to convert this route to trolleybuses. But he retired in 1951—on the departments 50th Anniversary—and his successor was less enthusiastic about trolleybuses, so that it remained a motorbus service.

Leigh Park had to wait until 1949 before it received it's first direct service to Portsmouth, when the M/N [M Leigh Park top Dockyard; N Dockyard to Leigh Park] was extended from Farlington [Rectory Av.] to Leigh Park [the Cricketers] via Havant Road, Bedhampton,

Stockheath Lane and Riders Lane, on Sunday 29th May 1949.

The service M/N in fact had two short workings also, making a a 10-minute service within Portsmouth, one short working to Cosham Railway station and the other to Farlington Rectory Ave, leaving just one bus per hour to travel on to Leigh Park.

See M/N time table for 195.1949-24.9.1949 below:

The bus service turned around outside the Cricketers pub in front of Stockheath Common, probably reversing into the pub forecourt. An old estate bridge prevented the service going any further into the new estate until a new one was constructed later.

Above right Destination blinds for service N above, Photo above left is what the terminus would have looked like outside the Cricketers pub in Riders Lane Leigh Park in 1949.

It was extended from Riders Lane via what became Purbrook Way/Botley Drive junction on Sunday 18th June 1950; it was then further extended along Botley Drive to the junction of Rownhams Road on Sunday 6th May 1951. It was later extended to the junction of Middle Park Way and finally to The Warren.

On Sunday 12th June 1955 service M/N was redesignated 148A and 148B, the former continued via Botley Drive, but the 148B diverted from Stockheath Lane, via Barncroft Way, Purbrook Way, Dunsbury Way/Middle

Park Way junction. As the readers may know the current Stagecoach service 23 more or less combines both the former 148A/148B services.

Service 148B was further extended from the junction of Middle Park Way/Dunsbury Way along Middle Park Way to Crondall Avenue on Sunday 10th June 1956.

Corporation Bus Service M

LEIGH PARK ESTATE — FARLINGTON — DOCKYARD

Via Stockheath Common, Stockheath Lane, Bedhampton Halt, Havant Road, Spur Road, Northern Road, Cosham Railway Station, Portsmouth Road, London Road, North End Junction, Commercial Road, Guildhall and Park Road.

Corporation Bus Service M

WEEKDAY SERVICE (For Sunday Service, see following pages).

| | | |

Guildhall Abt. 1954

Dockyard Abt 1949

Time tables for the M/N 30th May 1954 to 25th September 1954:

Corporation Bus Service M

LEIGH PARK ESTATE — FARLINGTON — DOCKYARD

Via Botley Drive, Purbrook Way, Riders Lane, Stockheath Lane, New Road, Havant Road, Spur Road, Northern Road, Cosham Railway Station, Portsmouth Road, London Road, North End Junction, Commercial Road, Guildhall and Park Road.

Corporation Bus Service M

WEEKDAY SERVICE (For Sunday Service, see following pages).

| | | |

Leigh Park Bus depot: land in Fullflood Road off Dunsbury Way was purchased towards the end of 1956, the cost of the land was £860, and the cost fencing, lighting and erection of buildings cost£3,125. The depot (open air) was extended and concreted during 1963 at an additional cost of £2,144. The open air depot was brought into use during September 1956.

Today it is used by a car hire firm, having been sold off by Stagecoach when they took over the undertaking in 1989.

Photo left shows 234 at Leigh Park depot on 3.11.1963. Below shows plan of depot area.

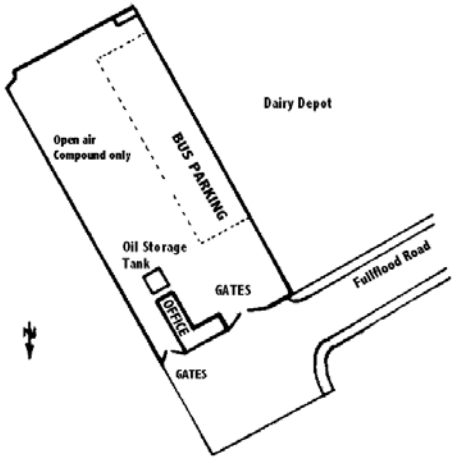

Leigh Park Depot (open air) 1956-1990

Photo left shows brass plate on LP depot office building for Portsmouth City Transport Ltd in 1987.

Aerial photo of the former depot area in 2009

Below another view of the depot when in use 22.11.1987

Left: depot on 24.10.1970; below 182 on 148B Dockyard on 1.1.1966

M LEIGH PARK ESTATE to DOCKYARD (Main Gate) *via* Botley Drive, Stockheath Common, Stockheath Lane, Bedhampton Halt, Havant Road, Spur Road, Northern Rd., Cosham Rly. Station, Portsmouth Rd., London Rd., North End Junc., Commercial Rd., Guildhall and Park Road.

N DOCKYARD (Main Gate) to LEIGH PARK ESTATE *via* Park Road, Guildhall, Commercial Road, North End Junc., London Road, Northern Road, Spur Road, Havant Road, Bedhampton Halt, Stockheath Lane, Stockheath Common and Botley Drive.

RETURN FARES

Dockyard 00										
—|	Sultan Road 5									
—|	—|	North End Junction 8								
—|	—|	—|	Hilsea Barracks 10							
—|	—|	—|	—|	Cosham Railway Bridge, South Side 12						
1/2	1/1	1/–	—|	—|	Belmont Tavern 19					
1/2	1/2	1/1	1/–	—|	—|	Bedhampton Halt 20				
1/4	1/4	1/3	1/2	1/–	—|	—|	Stockheath Common (South-west end) 24			
1/5	1/5	1/4	1/3	1/1	—|	—|	—|	Junc. Botley Drive/Riders Lane 25		
1/6	1/6	1/5	1/4	1/2	—|	—|	—|	—|	Botley Drive (North end) 27	

WORKMEN'S RETURN FARES

The following WORKMEN'S RETURN FARES are issued on buses to Portsmouth due to arrive Guildhall at or before 8.30 a.m. and from Portsmouth on departures up to and including 8.00 a.m. from Guildhall.

Dockyard 00										
—|	Sultan Road 5									
—|	—|	North End Junction 8								
—|	—|	—|	Hilsea Barracks 10							
—|	—|	—|	—|	Cosham Railway Bridge, South Side 12						
8	7	6	—|	—|	Drayton, New Inn 15					
9	8	7	—|	—|	—|	Waterworks Road 16				
10	9	8	6	—|	—|	—|	Farlington, Rectory Avenue 17			
1/–	11	10	8	—|	—|	—|	—|	Glebe Park Avenue 18		
1/1	1/–	11	10	9	—|	—|	—|	—|	Bedhampton Halt 20	
1/2	1/1	1/–	11	10	—|	—|	—|	—|	—|	Stockheath Common (South-west end) 24
1/3	1/2	1/1	1/–	11	—|	—|	—|	—|	—|	Junc. Botley Drive/Riders Lane 25
1/4	1/3	1/2	1/1	1/–	—|	—|	—|	—|	—|	Botley Drive (North end) 27

Between Portsmouth (Dockyard) and Cosham (Red Lion) additional Workmen's Return Fares are issued at the following rates on all buses leaving any terminus at or before 8.00 a.m.

Adult Single Fare	Workmen's Return Fare
2½d.	4d.
3d.	**4½d.**
3½d.	5d.
4d.	6d.
4½d.	7d.
5d.	8d.

Fare Table for M/N service for June 1951 on this page.

Bus 120 on N to Leigh Park in London Road about 1952.

122 on M at Dockyard in 1949

M LEIGH PARK ESTATE to DOCKYARD (Main Gate) *via* Botley Drive, Stockheath Common, Stockheath Lane, Bedhampton Halt, Havant Road, Spur Road, Northern Road, Cosham Railway Station, Portsmouth Road, London Road, North End Junction, Commercial Road, Guildhall and Park Road.

N DOCKYARD (Main Gate) to LEIGH PARK ESTATE *via* Park Road, Guildhall, Commercial Road, North End Junction, London Road, Northern Road, Spur Road, Havant Road, Bedhampton Halt, Stockheath Lane, Stockheath Common and Botley Drive.

Dockyard (Main Gate) 00																								
1½|	Gunwharf 1																						
1½	1½|	Guildhall 2																					
1½	1½	1½|	Edinburgh Road 3																				
2	1½	1½	1½|	Lake Road or Unicorn Gate 4																			
2½	2	1½	1½	1½|	Sultan Road 5																		
3	2½	2	2	1½	1½|	Air Balloon 6																	
3	2½	2	2	1½	1½	1½|	Kingston Cross 7																
3½	3	2½	2½	2	1½	1½	1½|	North End Junction 8														
4	3½	3	3	2½	2	1½	1½	1½|	North End Avenue 9												
4	4	3½	3½	3	2½	2	2	1½	1½|	Hilsea Barracks 10											
4	4	4	4	3½	3	2½	2½	2	2	1½|	Hilsea Bastion 11										
4	4	4	4	4	3½	3	3	2½	2	1½	1½|	Cosham Railway Gates or South Side Railway Bridge 12									
4½	4½	4½	4½	4½	4	3½	3½	3	2½	2	1½	1½|	Cosham Railway Bridge (North Side) 13								
4½	4½	4½	4½	4½	4	3½	3½	3	2½	2	1½	1½	1½|	Cosham, Red Lion 14							
5	5	5	5	5	4½	4	4	4	3	3	2	2	2	1½|	New Inn, Drayton 15						
6	6	6	6	5	5	4½	4½	4	3½	3	2½	2	2	2	1½|	Waterworks Road 16					
6	6	6	6	6	5	5	5	5	4	4	3	3	3	2½	1½	1½|	Farlington (Sunshine Inn or Rectory Avenue) 17				
7	7	7	7	7	6	6	6	6	5	5	4	4	4	3	2	2	1 |	Glebe Park Avenue 18				
8	8	8	8	8	7	7	7	7	6	6	5	5	5	4	3	3	2	1	Belmont Tavern 19			
9	9	9	9	9	8	8	8	8	7	7	6	6	6	5	4	4	3	2	1	Bedhampton Halt 20		
10	10	10	10	10	9	9	9	9	8	8	7	7	7	6	5	5	4	3	2	1	Stockheath Common (South West End) 24	
10	10	10	10	10	9	9	9	9	8	8	7	7	7	6	5	5	4	3	2	1½	1	Junc. Botley Drive and Riders Lane 25
11	11	11	11	11	10	10	10	10	9	9	8	8	8	7	6	6	5	4	3	2	1½	1	Junc. Botley Drive & Bramdean Drive 26
11	11	11	11	11	10	10	10	10	9	9	8	8	8	7	6	6	5	4	3	2	2	1½	1	Botley Drive (Northern End) 27

Time tables below are for 10.6.1956 to 29.9.1956 for redesignated M/N as 148A and 148B:

148
148a
148b
Corporation/ Southdown Services

DOCKYARD — COSHAM — FARLINGTON (Fitzherbert Road)
DOCKYARD — FARLINGTON — LEIGH PARK (Botley Drive)
DOCKYARD — FARLINGTON — LEIGH PARK (Middle Park Way)

Via Park Road, Guildhall, Commercial Road, North End Junction, London Road, Northern Road, Spur Road, Havant Road, then via Lower Farlington Road and Fitzherbert Road (Service 148), or via New Road, Stockheath Lane, Stockheath Road, Purbrook Way and Botley Drive (Service 148a) or via New Road, Stockheath Lane, Barncroft Way, Purbrook Way, Dunsbury Way and Middle Park Way (Service 148b)

148
148a
148b
Corporation/ Southdown Services

MONDAY TO FRIDAY SERVICE (For Saturday and Sunday Services, see following pages).

All journeys shown below are operated by the City of Portsmouth Passenger Transport Department.

174

| | | |

Above: 116 on 148B at Crondall Av. Terminus on 15.7.1962 *110 on 148A at Botley Dr terminus on 17.7.1962*

148A **LEIGH PARK ESTATE and DOCKYARD (Main Gate) *via* Botley Drive, Purbrook Way, Stockheath Road, Stockheath Lane, New Road, Havant Road, Spur Road, Northern Road, Cosham Railway Station, Portsmouth Road, London Road, North End Junction, Commercial Road, Guildhall and Park Road.**

148B **LEIGH PARK ESTATE and DOCKYARD (Main Gate) *via* Middle Park Way, Dunsbury Way, Purbrook Way, Barncroft Way, Stockheath Lane, New Road, Havant Road, Spur Road, Northern Road, Cosham Railway Station, Portsmouth Road, London Road, North End Junction, Commercial Road, Guildhall and Park Road.**

Return Fares.

Botley Drive/Middle Park Way 26										
—	Botley Drive/Rownhams Road 25									
—	—	Botley Drive/Purbrook Way 24								
—	—	—	Stockheath Road/Alresford Road 23							
—	—	—	—	Crondall Avenue/Middle Park Way 26						
—	—	—	—	—	Dunsbury Way/Bramdean Drive 25					
—	—	—	—	—	—	Purbrook Way/Dunsbury Way 24				
—	—	—	—	—	—	—	Barncroft Way/Ashley Close 23			
—	—	—	—	—	—	—	—	Bedhampton Halt 22		
—	—	—	—	—	—	—	—	—	Belmont Tavern 21	
1/11	1/11	1/9	1/7	1/11	1/11	1/9	1/7	—	—	Hilsea Barracks 12
2/3	2/1	1/11	1/9	2/3	2/1	1/11	1/9	1/5	—	North End Junction 10
2/4	2/4	2/3	2/1	2/4	2/4	2/3	2/1	1/9	—	Royal Hospital 7
2/6	2/4	2/3	2/1	2/6	2/4	2/3	2/1	1/9	—	Guildhall 5
2/7	2/5	2/3	2/3	2/7	2/5	2/3	2/3	1/11	1/9	Gunwharf 4
2/7	2/5	2/3	2/3	2/7	2/5	2/3	2/3	1/11	1/11	Dockyard (Main Gate) 3

Return tickets issued on these services are available for return between common points by Southdown Services and vice versa.

Fare Table 12.1956

148 **FARLINGTON (Rectory Avenue) and DOCKYARD (Main Gate) *via* Spur Road, Northern Road, Cosham Railway Station, Portsmouth Road, London Road, North End Junction, Commercial Road, Guildhall and Park Road.**

148A **LEIGH PARK ESTATE and DOCKYARD (Main Gate) *via* Botley Drive, Purbrook Way, Stockheath Road, Stockheath Lane, New Road, Havant Road, Spur Road, Northern Road, Cosham Railway Station, Portsmouth Road, London Road, North End Junction, Commercial Road, Guildhall and Park Road.**

148B **LEIGH PARK ESTATE and DOCKYARD (Main Gate) *via* Middle Park Way, Dunsbury Way, Purbrook Way, Barncroft Way, Stockheath Lane, New Road, Havant Road, Spur Road, Northern Road, Cosham Railway Station, Portsmouth Road, London Road, North End Junction, Commercial Road, Guildhall and Park Road.**

Botley Drive/Middle Park Way 26																
2	Botley Drive/Rownhams Road 25															
2½	2	Botley Drive/Purbrook Way or Purbrook Way/Dunsbury Way 24														
3½	2½	2	Stockheath Road/Alresford Road 23													
—	—	—	—	Crondall Avenue/Middle Park Way 26												
—	—	—	—	2	Dunsbury Way/Bramdean Drive 25											
—	—	—	—	2½	2	Purbrook Way/Dunsbury Way or Botley Drive/Purbrook Way 24										
—	—	—	—	3½	2½	2	Barncroft Way/Ashley Close 23									
5½	4½	3½	2½	5½	4½	3½	2½	Bedhampton Halt 22								
6½	5½	4½	3½	6½	5½	4½	3½	2	Belmont Tavern 21							
8	6½	5½	4½	8	6½	5½	4½	2½	2	Glebe Park Avenue 20						
9	8	6½	5½	9	8	6½	5½	3½	2	Farlington, Rectory Avenue or Sunshine Inn 19						
9	9	8	6½	9	9	8	6½	4½	3½	2	Waterworks Road 18					
10	10	9	8	10	10	9	8	5½	4½	3½	2½	2	New Inn, Drayton 17			
11	10	9	9	11	10	9	9	6½	5½	4½	3	2½	2	Court Lane 16		
1/–	11	10	9	1/–	11	10	9	6½	6½	5½	3½	3	2½	2	Red Lion, Cosham 15	
1/–	1/–	11	10	1/–	1/–	11	10	8	6½	6½	4½	3½	3	2½	2	Cosham Railway Gates or South Side Railway Bridge 14
1/1	1/–	11	11	1/1	1/–	11	11	9	8	6½	5	4½	3½	3	2½	2	Hilsea Bastion 13
1/1	1/1	1/–	11	1/1	1/1	1/–	11	9	8	8	6	5	4½	3½	3	2½	2	Hilsea Barracks 12
1/2	1/1	1/–	1/–	1/2	1/1	1/–	1/–	10	9	8	6	6	5	4½	3½	3	2½	2	Ophir Road 11
1/3	1/2	1/1	1/–	1/3	1/2	1/1	1/–	10	10	9	7	6	6	5	4½	3½	3	2½	2	North End Junction 10
1/4	1/3	1/1	1/1	1/4	1/3	1/1	1/1	11	11	10	7	7	6	6	5	4½	3½	3	2½	2	Air Balloon 8
1/4	1/4	1/3	1/2	1/4	1/4	1/3	1/2	1/–	11	11	8	7	7	6	6	5	4½	3½	3	2½	2	Royal Hospital 7
1/5	1/4	1/3	1/2	1/5	1/4	1/3	1/2	1/–	1/–	11	8	8	7	7	6	6	5	4½	3½	3	2½	2	Guildhall 5
1/6	1/5	1/3	1/3	1/6	1/5	1/3	1/3	1/1	1/–	1/-	9	8	8	7	7	6	6	5	4½	3½	3	2½	2	Gunwharf 4
1/6	1/5	1/3	1/3	1/6	1/5	1/3	1/3	1/1	1/1	1/-	9	9	8	8	7	7	6	6	5	4½	3½	3	2½	2	Dockyard (Main Gate) 3

Fare Table December 1956

Below shows leaflet below left when C/D extended to Leigh Park on Sunday 5th March 1961 as 143A and 143B.

The route plan below right shows Leigh Park services 15.9.1963

SERVICES C & D
EXTENSION OF ROUTE TO LEIGH PARK AND HAVANT RAILWAY STATION

Revised Time Table and re-numbering of Services

Commencing SUNDAY, 5th MARCH, 1961, Services C & D will be extended beyond Farlington, Rectory Avenue to Leigh Park and Havant Railway Station. (For route details, see page 2).

A half-hourly service will be provided beyond Stanley Avenue to and from Farlington and Leigh Park during off peak hours on Mondays to Fridays and from approximately 7.0 p.m. on Saturdays and 2.0 p.m. on Sundays, increased to a 20-minute frequency during peak hours on Mondays to Fridays and on Saturdays. Except on Sunday mornings, one journey per hour will run to and from Havant Railway Station and one journey per hour to and from Leigh Park, Exbury Road, increased to 2 journeys per hour during peak hours.

The new Service Nos. will be as follows:—

143 All inward journeys to Dockyard and Ferry Road.
Outward journeys from Ferry Road or Dockyard:—

143a	**Leigh Park, Exbury Road.**	**143d**	**City Airport.**
143b	**Havant Railway Station.**	**143e**	**Stanley Avenue.**
143c	**Farlington.**	**143f**	**Moneyfield Avenue,**

City of Portsmouth Passenger Transport Dept. Eastney.

Southdown Motor Services Ltd. Local Office: Hyde Park Road, Portsmouth.

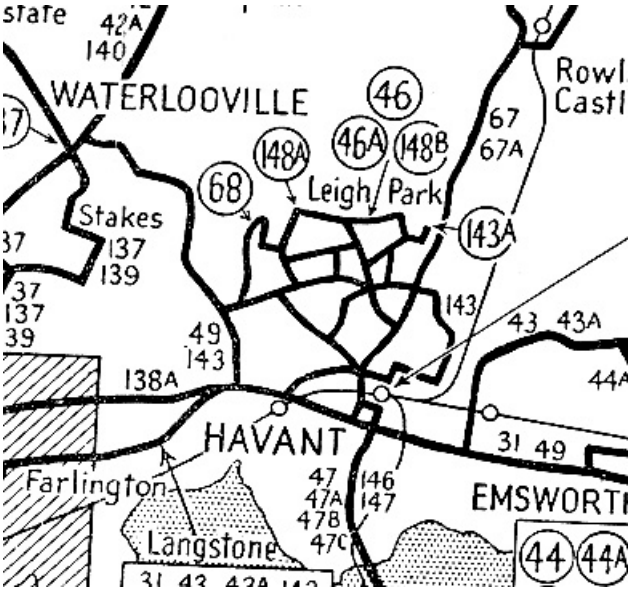

Photo right shows bus No. 50 on 143 in Park House Farm way on 31.8.1963.

143a	FERRY ROAD—Dockyard—Airport—FARLINGTON—LEIGH PARK	**143a**
143b	FERRY ROAD—Eastney Road—Dockyard—Airport—FARLINGTON —LEIGH PARK—HAVANT (Railway Station)	**143b**
143e	FERRY ROAD — Eastney Road — Dockyard — STANLEY AVENUE	**143e**
143f	FERRY ROAD—Eastney Road—Dockyard—MONEYFIELD AVENUE	**143f**
Corporation/ Southdown Services	**Via Henderson Road, Bransbury Road, Devonshire Avenue, Jessie Road, Fawcett Road, Campbell Road, Elm Grove, King's Road, Cambridge Junction, Queen Street, Edinburgh Road, Arundel Street, St. Mary's Road, Milton Road and Tangier Road, then via Idsworth Road, Cobden Avenue, Eastbourne Road and Martin Road (Service 143f) or via Eastern Road, Havant Road, Hulbert Road, Purbrook Way, Park House Farm Way, Middle Park Way, Selborne Avenue, Botley Drive Bramdean Drive, Dunsbury Way, Stockheath Road, Somborne Drive, High Lawn Way, Broadmere Avenue and Sherfield Avenue (Service 143a) or via Stockheath Road, Martin Road, St. Alban's Road, Crossland Drive, New Lane, Eastern Road, Elmleigh Road, Park Road North, Elm Lane and North Street (Service 143b).**	**Corporation/ Southdown Services**

12

SUNDAY SERVICE (For Weekday Service, see preceding pages)

Henderson Road *Ferry Road* ...	8 30	9 0	9 30	9 45	10 0	1015	1030	1045	11 0	1115	1130	1145	12 0	1215	1230	1245	1 0	1 15	1 30	1 45
Victoria Road	8 39	9 9	9 39	9 54	10 9	1024	1039	1054	11 9	1124	1139	1154	12 9	1224	1239	1254	1 9	1 24	1 39	1 54
Dockyard *Main Gate* ...	8 45	9 15	9 45	10 0	1015	1030	1045	11 0	1115	1130	1145	12 0	1215	1230	1245	1 0	1 15	1 30	1 45	2 0
St. Mary's Road *Milton Road* ...	8 56	9 26	9 56	1011	1026	1041	1056	1111	1126	1141	1156	1211	1226	1241	1256	1 11	1 26	1 41	1 56	2 11
Moneyfield Avenue	...	9 33	...	...	...	1048	...	...	...	1148	...	...	...	1248	...	...	...	1 48	...	...
Stanley Avenue	9 1	...	10 1	1016	1031	...	11 1	1116	1131	...	12 1	1216	1231	...	1 1	1 16	1 31	...	2 1	2 16
City Airport	...	...	...	...	...	...	...	...	...	...	...	...	...	...	...	...	...	...	2 4	...
Farlington *Rectory Avenue* ...	...	...	...	...	...	...	...	...	...	...	...	...	...	...	...	...	...	...	2 12	...
Park Lane	...	...	...	...	...	...	...	...	...	...	...	...	...	...	...	...	...	...	2 16	...
Purbrook Way *Hulbert Road* ...	...	...	...	...	...	...	...	...	...	...	...	...	...	...	...	...	...	...	2 19	...
Park Parade *Dunsbury Way* ...	...	...	...	...	...	...	...	...	...	...	...	...	...	...	...	...	...	...	2 25	...
Leigh Park *Exbury Road*... ...	...	...	...	...	...	...	...	...	...	...	...	...	...	...	...	...	...	...	2 27	...
Havant *Railway Station*	...	...	...	...	...	...	...	...	...	...	...	...	...	...	...	...	...	...	...	...

Time table from 5.3.1961

Eastney, Henderson Road, Ferry Road 00

SERVICES 143 - 143f

SINGLE FARES

SPECIAL SINGLE FARE

Park Lane and Purbrook Way .. 4d.

3																	Eastney Road, Devonshire Avenue **1**
3½	3																Winter Road **2**
4	3½	3															Jessie Road, Fawcett Road Junction **3**
5	4	3½	3														Victoria Road, Elm Grove Junction **4**
6	5	4	3½	3													Kings Road Junction **5**
7	6	5	4	3½	3												Gunwharf **6**
8	7	6	5	4	3½	3											**Dockyard or Harbour Approach 7**
8	8	7	6	5	4	3½	3										Lion Terrace **8**
9	8	8	7	6	5	4	3½	3									Arundel Street, Commercial Road Junction **9**
9	9	8	8	7	6	5	4	3½	3								**Arundel Street, Fratton Road Junction 10**
10	9	9	8	8	7	6	5	4	3½	3							Guildford Road **11**
10	10	9	9	8	8	7	6	5	4	3½	3						St. Mary's Hospital **12**
11	10	10	9	9	8	8	7	6	5	4	3½	3					Neville Road **13**
11	11	10	10	9	9	8	8	7	6	5	4	3½	3				Stanley Avenue (or Moneyfield Avenue) **14**
1/–	11	11	10	10	9	9	8	8	7	6	5	4	3½	3			Tangier Road, Eastern Road Junction **15**
1/–	1/–	11	11	10	10	9	9	8	8	7	6	5	4	3½	3		Golf House **16**
1/1	1/–	1/–	11	11	10	10	9	9	8	8	7	6	5	4	3½	3	Airspeed Factory or Chalet **17**
1/1	1/1	1/–	1/–	11	11	10	10	9	9	8	8	7	6	5	4	3½	Eastern Road Bridge **18**
1/2	1/1	1/1	1/–	1/–	11	11	10	10	9	9	8	8	7	6	5	4	Grove Road **19**
1/2	1/2	1/1	1/1	1/–	1/–	11	11	10	10	9	9	8	8	7	6	5	Waterworks Road **20**
1/3	1/2	1/2	1/1	1/1	1/–	1/–	11	11	10	10	9	9	8	8	7	6	**Sunshine Inn** or **Rectory Avenue 21**
1/4	1/4	1/4	1/2	1/2	1/2	1/–	1/–	1/–	1/–	1/–	10	10	10	10	8	8	Forty Acres **22**
1/6	1/6	1/6	1/4	1/4	1/4	1/2	1/2	1/2	1/2	1/2	1/–	1/–	1/–	1/–	10	10	Glebe Park Avenue **23**
1/8	1/6	1/6	1/6	1/6	1/4	1/4	1/4	1/4	1/2	1/2	1/2	1/2	1/–	1/–	1/–	10	Belmont Tavern **24**
1/8	1/8	1/8	1/6	1/6	1/6	1/4	1/4	1/4	1/4	1/4	1/2	1/2	1/2	1/?	1/–	1/–	Jessie Road **25**
1/10	1/10	1/10	1/8	1/8	1/8	1/6	1/6	1/6	1/6	1/6	1/4	1/4	1/4	1/4	1/2	1/2	Purbrook Way, Hulbert Road **26**
2/–	2/–	1/10	1/10	1/10	1/10	1/8	1/8	1/8	1/8	1/6	1/6	1/6	1/4	1/4	1/4	1/2	Park House Farm Way, Linkenholt Way **27**
2/–	2/–	1/10	1/10	1/10	1/10	1/8	1/8	1/8	1/8	1/6	1/6	1/6	1/6	1/4	1/4	1/2	Quarely Road **28**
2/2	2/–	2/–	2/–	2/–	1/10	1/10	1/10	1/10	1/8	1/8	1/8	1/8	1/6	1/6	1/4	1/4	Bramdean Drive, Botley Drive **29**
2/2	2/2	2/–	2/–	2/–	2/–	1/10	1/10	1/10	1/8	1/8	1/8	1/8	1/6	1/6	1/6	1/4	Dunsbury Way, Bramdean Drive/High Lawn **30**
2/2	2/2	2/–	2/–	2/–	2/–	1/10	1/10	1/10	1/10	1/8	1/8	1/8	1/8	1/6	1/6	1/6	**Dunsbury Way, Park Parade 31** Way
2/4	2/2	2/2	2/2	2/2	2/–	2/–	2/–	2/–	1/10	1/10	1/10	1/10	1/8	1/8	1/6	1/6	Broadmere Avenue, High Lawn Way **32**
2/4	2/4	2/2	2/2	2/2	2/2	2/–	2/–	2/–	2/–	1/10	1/10	1/10	1/8	1/8	1/8	1/6	**Exbury Road 33**
2/2	2/2	2/2	2/–	2/–	2/–	2/–	1/10	1/10	1/10	1/10	1/8	1/8	1/8	1/8	1/6	1/6	1/4	West Leigh Cross Roads **32**
2/4	2/4	2/2	2/2	2/2	2/2	2/–	2/–	2/–	2/–	1/10	1/10	1/10	1/8	1/8	1/8	1/6	1/6	St. Albans Road, Crossland Drive **33**
2/6	2/6	2/4	2/4	2/4	2/4	2/2	2/2	2/2	2/2	2/–	2/–	2/–	1/10	1/10	1/10	1/8	Park Road North, Roundabout East Side **34**
2/6	2/6	2/6	2/4	2/4	2/4	2/4	2/2	2/2	2/2	2/2	2/–	2/–	2/–	1/10	1/10	1/8	**Havant, Market Parade 35**

Fare Table 5.7.1964

Top left 77 on 143B at Havant Stn on 10.8.1968 Top right 83 on 143 in Bramdean Drive on 22.7.1970Below left 85 on 143 Bramdean Drive on 8.8.1970 114 on 143 Park House Farm Way on 18.6.1970

143a FERRY ROAD—Dockyard—Airport—FARLINGTON—LEIGH PARK **143a**

143b FERRY ROAD—Eastney Road—Dockyard—Airport—FARLINGTON —LEIGH PARK—HAVANT (Market Parade) **143b**

143e FERRY ROAD — Eastney Road — Dockyard — STANLEY AVENUE **143e**

143f FERRY ROAD—Eastney Road—Dockyard—MONEYFIELD AVENUE **143f**

Corporation Services

Via Henderson Road, Bransbury Road, Devonshire Avenue, Jessie Road, Fawcett Road, Campbell Road, Elm Grove, King's Road, Cambridge Junction, Queen Street, Edinburgh Road, Arundel Street, St. Mary's Road, Milton Road and Tangier Road, then via Idsworth Road, Cobden Avenue, Eastbourne Road and Martin Road (Service 143f) or via Eastern Road, Havant Road, Hulbert Road, Purbrook Way, Park House Farm Way, Middle Park Way, Selborne Avenue, Botley Drive, Bramdean Drive, Dunsbury Way, Stockheath Road, Somborne Drive, High Lawn Way, Broadmere Avenue and Sherfield Avenue (Service 143a) or via Stockheath Road, Martin Road, St. Alban's Road, Crossland Drive, New Lane, Eastern Road, Elmleigh Road, Park Road North and Elm Lane (Service 143b).

Corporation Services

MONDAY TO FRIDAY SERVICE (For Saturday and Sunday Services, see following pages)

	P.M.																											
Henderson Road *Ferry Road*	...	7 0	7 15	7 30	7 45	8 0	8 15	8 30	8 45	9 0	9 15	9 30	9 45	10 0	1015	1030	1045	11 0	...	...	...
Victoria Road	...	7 9	7 24	7 39	7 54	8 9	8 24	8 39	8 54	9 9	9 24	9 39	9 54	10 9	1024	1039	1054	11 9	...	...	...
Dockyard *Main Gate* ...	...	7 15	7 30	7 45	8 0	8 15	8 30	8 45	9 0	9 15	9 30	9 45	10 0	1015	1030	1045	11 0	1115	...	...	...
St. Mary's Road *Milton Road*	...	7 26	7 41	7 56	8 11	8 26	8 41	8 56	9 11	9 26	9 41	9 56	1011	1026	1041	1056	1111	1126	...	...	...
Moneyfield Avenue ...	...	...	7 48	...	...	...	8 48	...	...	...	9 48	...	...	...	...	...	...	...	...	...	...
Stanley Avenue	...	7 31	...	8 1	8 16	8 31	...	9 1	9 16	9 31	...	10 1	1016	1031	1046	11 1	1116	1131	...	...	...
City Airport	...	7 34	...	8 4	...	8 34	...	9 4	...	9 34	...	10 4	...	1034	...	11 4	...	...	...	...	...
Farlington *Rectory Avenue*	...	7 42	...	8 12	...	8 42	...	9 12	...	9 42	...	1012	...	1042	...	1112	...	...	...	...	...
Park Lane	...	7 46	...	8 16	...	8 46	...	9 16	...	9 46	...	1016	...	1046	...	1116	...	...	...	...	...
Purbrook Way *Hulbert Road*	...	7 49	...	8 19	...	8 49	...	9 19	...	9 49	...	1019	...	1049	...	1119	...	...	...	...	...
Park Parade *Dunsbury Way*	...	7 55	...	8 25	...	8 55	...	9 25	...	9 55	...	1025	...	1055	...	1125	...	...	...	...	...
Leigh Park *Exbury Road*...	...	...	...	8 27	...	...	...	9 27	...	...	...	1027	...	...	...	1127	...	...	...	...	...
Havant *Market Parade* ...	...	8 4	...	...	...	9 4	...	...	...	10 4	...	...	...	11 4	...	...	...	...	...	...	...

143A-F time table 27.5.1962 to 8.9.1962

143 LEIGH PARK (Exbury Road)—FARLINGTON—Airport—Dockyard —Eastney Road—FERRY ROAD **143**

143 HAVANT (Market Parade) — LEIGH PARK — FARLINGTON — Airport—Dockyard—Eastney Road—FERRY ROAD **143**

143 MONEYFIELD AVENUE—Dockyard—Eastney Road—FERRY ROAD **143**

Corporation Services

Via Sherfield Avenue, Broadmere Avenue, High Lawn Way, Somborne Drive, Stockheath Road, or via North Street, Elm Lane, Park Road North, Elmleigh Road, Eastern Road, New Lane, Crossland Drive, St. Alban's Road, Martin Road, Stockheath Road, then via Dunsbury Way, Bramdean Drive, Botley Drive, Selborne Avenue, Middle Park Way, Park House Farm Way, Purbrook Way, Hulbert Road, Havant Road, Eastern Road, Tangier Road or via Martin Road, Eastbourne Road, Cobden Avenue, Idsworth Road and Tangier Road, then via Milton Road, Baffins Road, St. Mary's Road, Arundel Street, Edinburgh Road, Queen Street, Cambridge Junction, King's Road, Elm Grove, Campbell Road, Fawcett Road, Jessie Road, Devonshire Avenue, Bransbury Road and Henderson Road.

Corporation Services

MONDAY TO FRIDAY SERVICE (For Saturday and Sunday Services, see following pages)

	A.M.																											
Havant *Market Parade* ...	...	...	...	...	...	...	...	...	...	...	...	...	...	...	...	7 10	...	...	...	...	...
Leigh Park *Exbury Road*...	...	...	...	...	...	...	6 7	...	...	...	6 37	...	6 57	...	...	...	7 37	...	7 57	...
Park Parade *Dunsbury Way*	...	...	...	...	...	...	6 9	...	...	...	6 39	...	6 59	...	7 19	...	7 39	...	7 59	...
Purbrook Way *Hulbert Road*	...	...	...	...	...	...	6 15	...	...	...	6 45	...	7 5	...	7 25	...	7 45	...	8 5	...
Park Lane	...	...	...	...	...	...	6 18	...	...	...	6 48	...	7 8	...	7 28	...	7 48	...	8 8	...
Farlington *Rectory Avenue*	...	5 45	6 2	...	6 12	...	6 22	...	6 32	...	6 52	...	7 12	...	7 32	...	7 52	...	8 12	...
City Airport	...	5 53	6 10	...	6 20	...	6 30	...	6 40	6 50	7 0	7 10	7 20	7 30	7 40	7 50	8 0	8 10	8 20	8 30
Stanley Avenue	...	5 56	6 13	6 18	6 23	...	6 33	...	6 43	6 53	7 3	7 13	7 23	7 33	7 43	7 53	8 3	8 13	8 23	8 33
Moneyfield Avenue ...	...	...	...	...	...	6 28	...	...	...	...	...	...	...	...	...	...	...	...	...	...
St. Mary's Road *Milton Road*	...	6 1	6 18	6 23	6 28	6 35	6 38	6†42	6 48	6 58	7 8	7 18	7 28	7 38	7 48	7 58	8 8	8 18	8 28	8 38
Dockyard *Main Gate* ...	...	6 12	6 29	6 34	6 39	6 46	6 49	6 53	6 59	7 9	7 19	7 29	7 39	7 49	7 59	8 9	8 19	8 29	8 39	8 49
Victoria Road	...	6 18	6 35	...	6 45	...	6 55	...	7 5	7 15	7 25	7 35	7 45	7 55	8 5	8 15	8 25	8 35	8 45	8 55
Henderson Road *Ferry Road*	...	6 27	6 44	...	6 54	...	7 4	...	7 14	7 24	7 34	7 44	7 54	8 4	8 14	8 24	8 34	8 44	8 54	9 4

†—Starts from Stride Avenue *Eastern Road* at 6.33 a.m.

Time Table 27.5.1962 to 8.9.1962

Back loader buses converted to front entrance rear engined Atlantean buses 201-225 from Sunday 23rd June 1963 on services 143A to 143F.

Below left 201 on 143A Exbury Rd terminus on 15.5.1964 below right 201 on 143B at Havant Stn on 23.3.1969

Service 143A extended: Because of making the Petersfield Road into a dual-carriageway, service 143A service via Somborne Drive, High Lawn Way and Exbury was re-directed to operate to and from Baybridge Road West Leigh via Stockheath Road, Knightswood Avenue, and Oakshott Drive to Prospect Lane/Baybridge Road from Sunday 26th September 1965.

It was further extended to Worldhams Road from Sunday 2nd June 1968.

Above left 202 at Exbury Rd terminus on 19.6.1965 Above right 203 at Baybridge Rd terminus on 7.5.1966

210 on 143A at Worldhams Rd terminus on 21.6.1969 above right 211 on 143B at Havant Stn on 1.7.1963

Services 148A and 148B extended at Leigh Park: both services were extended from Sunday 6th September 1970, the 148A from Botley Drive to The Warren St Clares Av/Calshot Road via Middle Park Way, Woolston Road, St Calare's Avenue, returning via Calshot Road, Woolston Road and Middle Park Way.

The 148B was extended from Crondall Avenue to Worldhams Road terminus at West Leigh via Middle Park Way, Petersfield Road, Wakefords Way, Crawley Avenue, Oakshott Drive, Prospect Lane Baybridge Road, Froxsfield Road and Wakefords Way.

New limited stop service 150: commenced from the Dockyard to Leigh Park on Monday 6th May 1974, starting from Leigh Park Worldhams RD/Wakefords Way.

See time table and fare table below:

SERVICE 150:
LEIGH PARK—THE HARD

Commencing MONDAY, 6th MAY, 1974, a new Limited Stop Service 150 will be introduced between Leigh Park (Worldham Road) and Portsmouth (The Hard) for an experimental period.

The service will depart from Worldham Road/Wakefords Way at 0640, 0700, 0740, 0810 and pick up at certain specially marked bus stops (red with white lettering) through Leigh Park. The journey will operate direct to the Airport Factories and Portsmouth via the A27.

Return journeys to Leigh Park will depart from The Hard (Queen Street) at 0730, 1635, 1645, 1700 and 1730. For full details of this service see overleaf.

This service will be operated by Pay As You Enter buses.

LEIGH PARK · THE HARD via A27

Service **Limited Stop 150**

Via Wakefords Way, Petersfield Road, Middle Park Way, Park House Farm Way, Purbrook Way, Dunsbury Way, Bedhampton Way, Petersfield Road, Park Road North, Park Road South, A27, Eastern Road, Tangier Road, Baffins Road (or Milton Road), St Mary's Road, Fratton Road, Arundel Street, Edinburgh Road, Queen Street to The Hard.

Mondays to Fridays

LEIGH PARK (Worldham Road)	dep	0640	0700	0740	0810	.....	.....	.....
Middle Park Way (The Swallow)	dep	0645	0705	0745	0815	.....	.....	.....
Quarley Road	dep	0648	0708	0748	0818	.....	.....	.....
Hordle Road	dep	0650	0710	0750	0820	.....	.....	.....
Finchdean Road	dep	0652	0712	0752	0822	.....	.....	.....
Park Parade	dep	0654	0714	0754	0824	.....	.....	.....
Eastern Road/Airport Service Road	arr	0703	0723	0803	0833	.....	.....	.....
Edinburgh Road/Unicorn Road	arr	0715	0735	0815	0845	.....	.....	.....
THE HARD ⇄ ⚓	arr	0720†	0740	0820	0850	.....	.....	.....
QUEEN STREET ⇄ ⚓	dep	0730	1635	1645	1700	1730	.....	.....
Edinburgh Road/Unicorn Road	dep	0735	1640	1650	1705	1735	.....	.....
Eastern Road/Airport Service Road	dep	0747	1652	1702	1717	1747	.....	.....
LEIGH PARK (Worldham Road)	arr	0805‡	1715‡	1725‡	1740‡	1810‡	.....	.....

CODE

⇄—Adjoining or near Railway Station.

⚓—Connections to the Isle of Wight and Gosport ferries.

†—Operates via Anglesea Road and Park Road.

‡—Sets down at the points shown on the inward journeys.

Passengers will be picked up or set down at the above-mentioned points only.

This service is operated with Pay As You Enter buses and the co-operation of passengers is requested in having the fare ready when entering the vehicle.

SINGLE FARES

Worldham Road/Wakefords Way 5
– All other Leigh Park Stops 4
14 12 Eastern Road/Airport Service Road 3
16 16 8 Edinburgh Road/Unicorn Road 2
16 16 9 8 **The Hard** 1

LIMITED STOP SERVICE 150:

LEIGH PARK—PORTSMOUTH

Route and Timetable Alterations

Commencing Monday, 19th August, 1974 the following route and timetable alterations will be made to Limited Stop Service 150.

ALTERATION OF ROUTE:

The service will be withdrawn from Park House Farm Way and operate direct via Middle Park Way to Purbrook Way, and diverted from Park Road North and Park Road South to operate via New Road and Havant Road to the A27 by-pass.

ADDITIONAL STOPPING POINTS will be made at:

Crondall Avenue; Park House Farm Way; Keyhaven Drive in Middle Park Way:

Botley Drive/Purbrook Way:

Bedhampton Halt (New Road/Havant Road):

St. Mary's Road/Milton Road:

Arundel Street/Commercial Road (on outward journeys).

The 150 stops at The Swallow; Quarely Road and Hordle Road will be withdrawn.

Above 201 on 150 Purbrook Way 23.6.1976; Below: 207 Park Parade 2.6.1977.

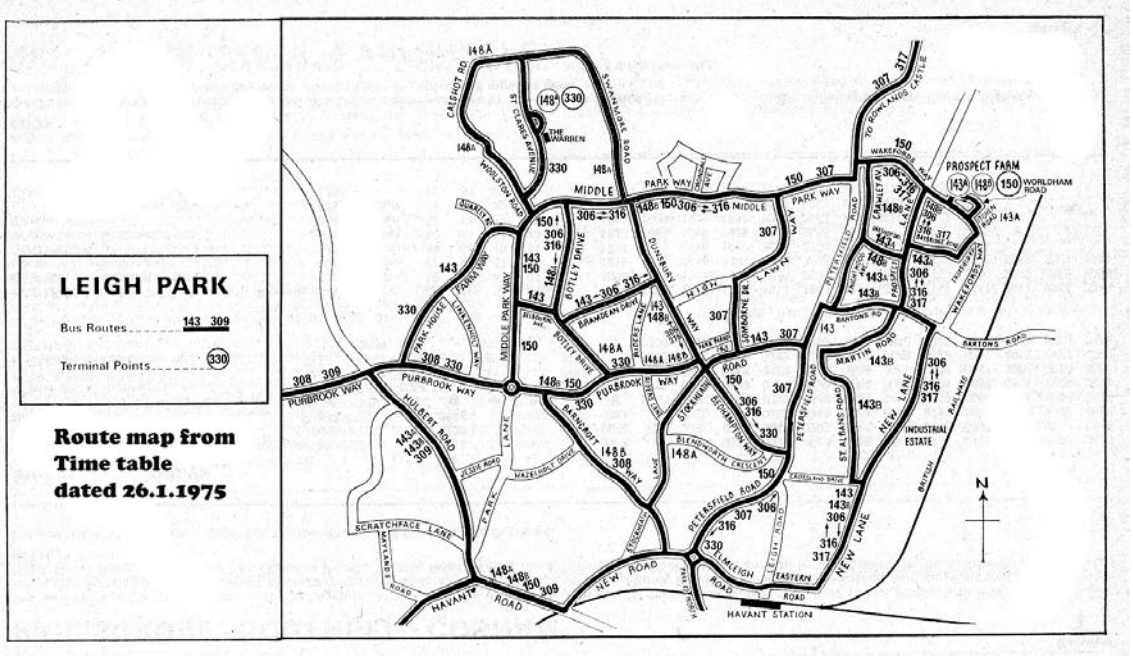

LEIGH PARK · THE HARD via A27

Service **Limited Stop 150**

Via Wakefords Way, Petersfield Road, Middle Park Way, Purbrook Way, Dunsbury Way, Bedhampton Way, Petersfield Road, New Road, Bedhampton Halt, Bedhampton Hill Road, A27 By-pass, Eastern Road, Tangier Road, Baffins Road (or Milton Road), St Mary's Road, Fratton Road, Arundel Street, Edinburgh Road, Queen Street, The Hard.

Mondays to Fridays

LEIGH PARK (Worldham Road/Wakefords Way)....dep	0630	0650	0740	.....	.....
Middle Park Way/Crondall Avenue....dep	0633	0653	0743	.....	.....
Middle Park Way/Park House Farm Way....dep	0635	0655	0745	.....	.....
Purbrook Way/Finchdean Road....dep	0638	0658	0748	.....	.....
Park Parade/Dunsbury Way....dep	0642	0702	0752	.....	.....
Bedhampton Halt ⇄....dep	0645	0705	0755	.....	.....
Eastern Road/Airport Service Road....dep	0653	0713	0803	.....	.....
St Mary's Road/Milton Road....dep	0658	0718	0808	.....	.....
Edinburgh Road/Unicorn Road....dep	0705	0725	0815	.....	.....
PORTSMOUTH (The Hard) ⇄ ⚓....arr	0708	0728	0818	.....	.....
PORTSMOUTH (The Hard/Queen Street) ⇄ ⚓....dep	1640	1710	1740	.....	.....
Arundel Street/Commercial Road....dep	1645	1715	1745	.....	.....
St Mary's Road/Milton Road....dep	1651	1721	1751	.....	.....
Eastern Road/Airport Service Road....dep	1657	1727	1757	.....	.....
LEIGH PARK (Worldham Road/Wakefords Way)....arr	1720	1750	1820	.....	.....

CODE

⇄—Adjoining or near a railway station.

⚓—Connections to the Isle of Wight and Gosport Ferries.

ADDITIONAL PICKING-UP POINTS

Middle Park Way/Keyhaven Drive
Purbrook Way/Botley Drive
Edinburgh Road/Unicorn Road

This is a limited Stop Service; Passengers may only be picked up and set down at points shown.

This service is operated with Pay As You Enter buses and the co-operation of passengers is requested in having the fare ready on entering the vehicle.

SERVICE 150: FARE TABLE

Worldham Road/Wakefords Way 7
— All Leigh Park Stops **6**
— — Bedhampton Halt **5**
14 12 10 Eastern Road/Airport Service Road **4**
16 14 12 8 St Mary's Road **3**
16 16 14 9 8 Arundel Street (outwards) or Edinburgh Road **2**
16 16 14 9 9 8 **The Hard 1**

Fare table below shows 150 service from 15.5.1977, service finally withdrawn from18.3.1979, replaced by services 22,24 & 53, the latter a limited stop service for football at Fratton Park.

SERVICE **150** LIMITED STOP
LEIGH PARK - THE HARD

Stage No.							
08	**Worldham Road/Wakefords Way 08**						
07	– All other Leigh Park Stops **07**						
06	– – Bedhampton Halt **06**						
05	39	32	23	Eastern Road/Airport Service Road **05**			
04	44	41	34	12	St. Mary's Road or **Velder Avenue** (St. Mary's Road) **04**		
03	48	41	36	14	10	Arundel Street (outwards) **03**	
02	48	41	36	16	12	6	Edinburgh Road **02**
01	48	41	37	16	12	8	8 **Portsmouth (The Hard) 01**

Service 148 & 148B converted to one man operation: Converted to one man operation from Sunday 15th October 1972, using the new Alexander Bodied Atlanteans.

INTRODUCING

New One Man Operated
Double Deck Buses
On
SERVICE 148
Leigh Park—The Hard

COMMENCING
Sunday 15th October 1972

For your convenience,
Fare tables and revised timetables are enclosed.

City of Portsmouth
Passenger Transport Department, Eastney

Southdown Motor Services Limited
Local Office
Hyde Park Road, Portsmouth

DOCKYARD · LEIGH PARK

Services **148A/148B**

Service 148A via Park Road, Anglesea Road, Edinburgh Road, Unicorn Road, Market Way, Commercial Road, North End Junction, London Road, Northern Road, Spur Road Havant Road, New Road, Barncroft Way, Stockheath Lane, Stockheath Road, Purbrook Way, Botley Drive, Middle Park Way, Woolston Road and St. Clares Avenue.

Service 148B as Service 148A to Barncroft Way, then via Purbrook Way, Dunsbury Way, Middle Park Way, Petersfield Road, Wakefords Way, Crawley Avenue, Oakshott Drive, Prospect Lane, Wakefords Way and Worldham Road.

For additional times between Portsmouth and Bedhampton Halt, see Services 47, 131, 146, 147 in Official Time Table.

Weekdays

	148B	148A	148B	148A	148B	148A	148B	148A	148	148A	148		148A	148B	148A	148B		148A	148B	148A
DOCKYARD, Main Gate ⚓ ⇄	.....	0530	0545	0600	0615	0630	0645	0700	0715	0730	0745		00	15	30	45		1700	1715	1730
Edinburgh Road, Unicorn Road ⇄	.....	0535	0550	0605	0620	0635	0650	0705	0720	0735	0750		05	20	35	50		1705	1720	1735
North End Junction	0532	0547	0602	0617	0632	0647	0702	0717	0732	0747	0802	then	17	32	47	02		1717	1732	1747
Cosham, Northern Road	0542	0557	0612	0627	0642	0657	0712	0727	0742	0757	0812	at	27	42	57	12		1727	1742	1757
Drayton, New Inn	0549	0604	0619	0634	0649	0704	0719	0734	0749	0804	0819	these	34	49	04	19		1734	1749	1804
Farlington, Rectory Avenue	0553	0608	0623	0638	0653	0708	0723	0738	0753	0808	0823	minutes	38	53	08	23	until	1738	1753	1808
Bedhampton Halt ⇄	0600	0615	0630	0645	0700	0715	0730	0745	0800	0815	0830	past	45	00	15	30		1745	1800	1815
Botley Drive, Middle Park Way	.....	0624	.....	0654	.....	0724	.....	0754	.....	0824	.....	each	54	...	24	...		1754	.....	1824
LEIGH PARK, St. Clares Avenue, Calshot Road	.....	0627	.....	0657	.....	0727	.....	0757	.....	0827	.....	hour	57	...	27	...		1757	.....	1827
Crondall Avenue, Middle Park Way	0610	.....	0640	.....	0710	.....	0740	.....	0810	.....	0840		...	10	...	40		.....	1810	.....
LEIGH PARK, Prospect Farm, Worldham Road	0615	.....	0646	.....	0716	.....	0746	.....	0816	.....	0846		...	16	...	46		.....	1816	.....

	148B	148A	148B	148A	148B	148A	148B	148A	148B	148A	148B	148A	148B	148A	148A	148A
DOCKYARD, Main Gate ⚓ ⇄	1745	1800	1820	1840	1900	1920	1940	2000	2020	2040	2100	2120	2140	2200	2220	2240	2300	.....	.....
Edinburgh Road, Unicorn Road ⇄	1750	1805	1824	1845	1905	1925	1945	2005	2025	2045	2105	2125	2145	2205	2225	2245	2305	2310	.....
North End Junction	1802	1817	1837	1857	1917	1937	1957	2017	2037	2057	2117	2137	2157	2217	2237	2257	2317	2322	.....
Cosham, Northern Road	1812	1827	1847	1907	1927	1947	2007	2027	2047	2107	2127	2147	2207	2227	2247	2307	.....	.....	.....
Drayton, New Inn	1819	1834	1854	1914	1934	1954	2014	2034	2054	2114	2134	2154	2214	2234	2254	2314	.....	.....	.....
Farlington, Rectory Avenue	1823	1838	1858	1918	1938	1958	2018	2038	2058	2118	2138	2158	2218	2238	2258	2318	.....	.....	.....
Bedhampton Halt ⇄	1830	1845	1905	1925	1945	2005	2025	2045	2105	2125	2145	2205	2225	2245	2305	2325	.....	.....	.....
Botley Drive, Middle Park Way	.....	1854	.....	1934	.....	2014	.....	2054	.....	2134	.....	2214	.....	2254	.....	2334	.....	.....	.....
LEIGH PARK, St. Clares Avenue, Calshot Road	.....	1857	.....	1937	.....	2017	.....	2057	.....	2137	.....	2217	.....	2257	.....	2337	.....	.....	.....
Crondall Avenue, Middle Park Way	1840	.....	1915	.....	1955	.....	2035	.....	2115	.....	2155	.....	2235	.....	2315	.....	.....	.....	.....
LEIGH PARK, Prospect Farm, Worldham Road	1846	.....	1921	.....	2001	.....	2041	.....	2121	.....	2201	.....	2241	.....	2321	.....	.....	.....	.....

CODE

⇄—Adjoining or near Railway Station.

⚓—Ferry connections from the Isle of Wight and Gosport.

Time Table 15.10.1972

SERVICE 148A

Route Alteration

THE HARD—THE WARREN (Leigh Park)

Commencing
SUNDAY, 6th MAY, 1973

For Your Convenience
Fare Tables and Revised Time Tables are Enclosed

CITY OF PORTSMOUTH
PASSENGER TRANSPORT DEPARTMENT, EASTNEY

SOUTHDOWN MOTOR SERVICES LIMITED
Local Office:
WINSTON CHURCHILL AVENUE, PORTSMOUTH

SERVICE 148A

Route Alteration

Commencing SUNDAY, 6th MAY, 1973, Buses will operate existing route to Botley Drive, then alternate journeys will operate via Middle Park Way, Woolston Road, Calshot Road, St. Clares Avenue, terminating at Strouden Court, returning as outwards or via Middle Park Way, Swanmore Road, St. Clares Avenue, terminating at Strouden Court, returning as outward.

On the One Man Operated Service

FRONT ENTRANCE
CENTRE EXIT

Help us to Help You with Quick Boarding

STATE DESTINATION
AND HAVE
CORRECT FARE READY PLEASE

See Fare Tables at the Back of this Pamphlet.

THANK YOU

Services
LEIGH PARK · DOCKYARD
148A/148B

Service 148B via Worldham Road, Itchen Road, Wakefords Way, Prospect Lane, Oakshott Drive, Crawley Avenue, Wakefords Way, Petersfield Road, Middle Park Way, Dunsbury Way, Purbrook Way, Barncroft Way, New Road, Havant Road, Spur Road, Northern Road, Cosham Railway Gates, Portsmouth Road, London Road, North End Junction, Commercial Road, Marketway, Unicorn Road, Edinburgh Road, Anglesea Road and Park Road.

Service 148A via St. Clares Avenue, Calshot Road, Woolston Road or via St. Clares Avenue, Swanmore Road then via Middle Park Way, Botley Drive, Purbrook Way, Stockheath Road, Stockheath Lane, Barncroft Way, then as Service 148B.

For additional times between Bedhampton Halt and Portsmouth, see Services 47, 131, 146, 147 in Official Time Table.

Weekdays

	148A	148A	148A	148A	148A	148A	148B	148A	148B	148A	148B	148A	148B	148A	148B		148A	148B	148A	148B	148A
PROSPECT FARM, Worldham Road...	.....	.....	.....	.....	.....	♠	0558	♥	0618	♠	0653	♥	0726	♠	0756		♥	26	♠	56	♥
STROUDEN COURT, St. Clares Ave...	.....	.....	.....	‡‡	.....	0548	.....	0612	.....	0640	.....	0715	.....	0746	.....		15	...	46	...	1615
Park Parade, Dunsbury Way.....	.....	.....	.....	0528	.....	0557	0611	0622	0631	0649	0706	0725	0739	0755	0809	then at	25	39	55	09	1625
Bedhampton Halt ⇄.....	.....	.....	.....	0533	.....	0602	0617	0627	0637	0654	0712	0730	0745	0800	0815	these	30	45	00	15	1630
Farlington, Rectory Avenue.....	.....	.....	.....	0539	.....	0608	0623	0633	0643	0700	0718	0736	0751	0806	0821	minutes	36	51	06	21	until 1636
Drayton, New Inn.....	.....	♠	♠	0543	.....	0612	0627	0637	0647	0704	0722	0740	0755	0810	0825	past	40	55	10	25	1640
Cosham, Railway Gates ⇄.....	.....	0520	0535	0549	.....	0618	0633	0643	0653	0710	0728	0746	0801	0816	0831	each	46	01	16	31	1646
North End Junction.....	0513	0530	0545	0559	0613	0628	0643	0653	0703	0720	0738	0756	0811	0826	0841	hour	56	11	26	41	1656
Edinburgh Road, Unicorn Road ⇄.....	0524	0541	0556	0610	0624	0639	0654	0704	0714	0731	0749	0807	0822	0837	0852		07	22	37	52	1707
DOCKYARD, Main Gate ⚓ ⇄.....	0529	0546	0601	0615	0629	0644	0659	0709	0719	0736	0754	0812	0827	0842	0857		12	27	42	57	1712

	148B	148A	148B	148A	148B	148A	148B	148A	148B	148A	148B	148A	148B	148A	148B	148A	148B	148A	148B	148A	148B
PROSPECT FARM, Worldham Road...	1626	♠	1656	♥	1731	♠	1811	♥	1851	♠	1931	♥	2011	♠	2051	♥	2131	♠	2211	♥	2248
STROUDEN COURT, St. Clares Ave...	.....	1646	.....	1715	.....	1756	.....	1835	.....	1916	.....	1955	.....	2036	.....	2115	.....	2156	.....	2232	.....
Park Parade, Dunsbury Way.....	1639	1655	1709	1725	1744	1805	1824	1845	1904	1925	1944	2005	2024	2045	2104	2125	2144	2205	2224	2242	2301
Bedhampton Halt ⇄.....	1645	1700	1715	1730	1750	1810	1830	1850	1910	1930	1950	2010	2030	2050	2110	2130	2150	2210	2230	2247	2307
Farlington, Rectory Avenue.....	1651	1706	1721	1736	1756	1816	1836	1856	1916	1936	1956	2016	2036	2056	2116	2136	2156	2216	2236	2253	2313
Drayton, New Inn.....	1655	1710	1725	1740	1800	1820	1840	1900	1920	1940	2000	2020	2040	2100	2120	2140	2200	2220	2240	2257	2317
Cosham, Railway Gates ⇄.....	1701	1716	1731	1746	1806	1826	1846	1906	1926	1946	2006	2026	2046	2106	2126	2146	2206	2226	2246	2303	2323
North End Junction.....	1711	1726	1741	1756	1816	1836	1856	1916	1936	1956	2016	2036	2056	2116	2136	2156	2216	2236	2256	2313	2333
Edinburgh Road, Unicorn Road ⇄.....	1722	1737	1752	1807	1827	1847	1907	1927	1947	2007	2027	2047	2107	2127	2147	2207	2227	2247	2307	.....	.....
DOCKYARD, Main Gate ⚓ ⇄.....	1727	1742	1757	1812	1832	1852	1912	1932	1952	2012	2032	2052	2112	2132	2152	2212	2232	2252	.....	.....	.....

CODE

♠—Operates via St. Clares Avenue, Calshot Road and Woolston Road.
♥—Operates via St. Clares Avenue and Swanmore Road.
‡‡—Starts from Botley Drive, Middle Park Way at 0522.
⚓—Ferry connections to the Isle of Wight and Gosport.
♠—Starts from Paulsgrove Estate, Browning Avenue, 16 minutes earlier.
⇄—Adjoining or near Railway Station.

The above services are operated with Pay As You Enter buses and the co-operation of passengers is requested in having the fare ready on entering the vehicle

Time Table 6.5.1973

6.5.1973

SERVICES **148, 148A & 148B**

DAY RETURN FARES

For off peak reductions see page 4 of Official Fare Table dated 16th April 1972

Leigh Park, Strouden Court **32**													
–	**Leigh Park,** Botley Drive, Middle Park Way **23**												
–	–	Botley Drive, Rownhams Road **27**											
–	–	–	Botley Drive, Purbrook Way or Park Parade **26**										
–	–	–	–	Stockheath Road, Alresford Road **25**									
–	–	–	–	–	**Leigh Park,** Worldham Road, Houghton Close **33**								
–	–	–	–	–	–	**Leigh Park,** Crondall Avenue, Middle Park Way **28**							
–	–	–	–	–	–	–	Dunsbury Way, Bramdean Drive, High Lawn Way **27**						
–	–	–	–	–	–	–	–	Park Parade **36** or Botley Drive, Purbrook Way **26**					
–	–	–	–	–	–	–	–	–	Barncroft Way, Ashley Close **25**				
–	–	–	–	–	–	–	–	–	–	Barncroft Way, New Road **24**			
–	–	–	–	–	–	–	–	–	–	–	Bedhampton Halt **22**		
–	–	–	–	–	–	–	–	–	–	–	–	Maylands Road **21**	
–	–	–	–	–	–	–	–	–	–	16	–	–	Cosham Railway Bridge, South Side **14**
23	23	20	20	20	23	23	20	20	20	20	–	–	Hilsea Barracks **12**
23	23	23	20	20	27	23	23	20	20	20	20	–	**North End Junction 10**
27	27	23	23	23	27	27	23	23	23	23	20	–	Royal Hospital **7**
27	27	27	27	23	27	27	27	27	23	23	23	20	Edinburgh Road, Unicorn Road **5**
27	27	27	27	23	27	27	27	27	23	23	23	20	Gunwharf **4**
27	27	27	27	23	27	27	27	27	23	23	23	20	**Dockyard,** Main Gate **3**

Return Tickets issued on Southdown Services 47, 131, 146 and 147 from points between New Road, Bedhampton and Maylands Road to points within the City of Portsmouth and vice versa are available for return on Portsmouth Corporation Services 143, 148a and 148b to or from equivalent stages on either the Commercial Road or the Fratton Road routes.

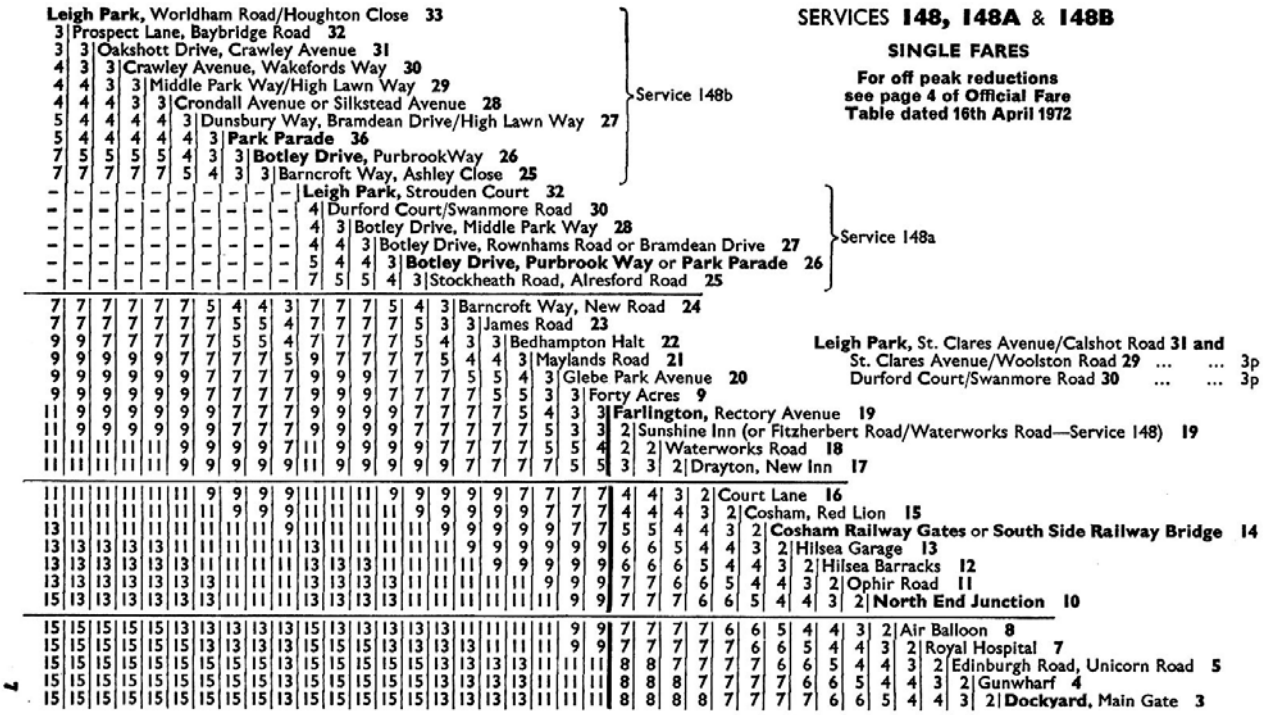

Leigh Park, Worldham Road/Houghton Close **33**
Prospect Lane, Baybridge Road **32**
Oakshott Drive, Crawley Avenue **31**
Crawley Avenue, Wakefords Way **30**
Middle Park Way/High Lawn Way **29**
Crondall Avenue or Silkstead Avenue **28**
Dunsbury Way, Bramdean Drive/High Lawn Way **27**
Park Parade **36**
Botley Drive, PurbrookWay **26**
Barncroft Way, Ashley Close **25**
} Service 148b

Leigh Park, Strouden Court **32**
Durford Court/Swanmore Road **30**
Botley Drive, Middle Park Way **28**
Botley Drive, Rownhams Road or Bramdean Drive **27**
Botley Drive, Purbrook Way or **Park Parade** **26**
Stockheath Road, Alresford Road **25**
} Service 148a

Barncroft Way, New Road **24**
James Road **23**
Bedhampton Halt **22**
Maylands Road **21**
Glebe Park Avenue **20**
Forty Acres **9**
Farlington, Rectory Avenue **19**
Sunshine Inn (or Fitzherbert Road/Waterworks Road—Service 148) **19**
Waterworks Road **18**
Drayton, New Inn **17**

Court Lane **16**
Cosham, Red Lion **15**
Cosham Railway Gates or **South Side Railway Bridge** **14**
Hilsea Garage **13**
Hilsea Barracks **12**
Ophir Road **11**
North End Junction **10**

Air Balloon **8**
Royal Hospital **7**
Edinburgh Road, Unicorn Road **5**
Gunwharf **4**
Dockyard, Main Gate **3**

SERVICES **148, 148A** & **148B**

SINGLE FARES

For off peak reductions see page 4 of Official Fare Table dated 16th April 1972

Leigh Park, St. Clares Avenue/Calshot Road **31 and** St. Clares Avenue/Woolston Road **29** 3p
Durford Court/Swanmore Road **30** 3p

148A extension to The Warren: from Sunday 6th May 1973, time table and fare table shown above.

Major re-organisation and renumbering of services 1979: from 18th March 1979 a major shakeup was carried out with CPPTD and Southdown, following a computer study into services within the joint transport area, including Leigh Park.

Photo below left 255 on 23 at The Warren terminus 5.7.1979, below right 255 on 150 at Park Parade on 7.6.1978

LEIGH PARK POST

MARCH 1979

Leigh Park Buses

ALL CHANGE PLEASE

A completely new network of bus services came into operation in Leigh Park on Sunday 18 March 1979 bringing improvements and additional services to most residents. The move follows discussions in recent months between the joint operators – Southdown and Portsmouth City Transport – and locally interested parties including Havant Borough, Portsmouth City, and Hampshire County Councils.

Bus service numbers, routes and timetables have all changed. So we hope that the information provided here will show how the new services will generally affect YOU and why the overall changes were essential.

A free 36-page timetable booklet has already been published separately and is available from Southdown enquiry offices at Havant (Market Parade); Hilsea Garage; North End; the Coach Station at Winston Churchill Avenue Portsmouth; and from Portsmouth City Transport offices at North End and Eastney. Leaflets are available by post from either operator.

Meanwhile the details shown here identify the new service numbers, the routes on which they are operating, and the general frequency of services.

Why change services anyway?

It is said often enough that there are four basic requirements for a successful business – the right goods in the right place at the right time and the right price. This is as true of running a bus service as it is of a shop, an engineering works or a theatre. It's no use making expensive hats if everyone wants inexpensive shoes.

The Right Goods

You need a reliable bus service that will get you to your destination efficiently by the most convenient route, without undue delay or fuss.

The Right Place

You want to be taken to work, to go shopping, to visit friends or relatives, to go sightseeing or just have a day out with the kids.

The Right Time

You won't thank us if we get you to work a quarter of an hour late, or into town before the shops open or after they close. It can spoil a day out if you can't get home in time for your favourite tv or radio programme.

The Right Price

You don't want to pay for a ten-mile journey to land up two miles from where you started. Neither do you want to pay for the 'privilege' of being the only passenger on a 74-seater bus.

In a short sentence, you want to get from A to B and back again in the shortest time, at the lowest cost.

So Southdown and Portsmouth City Transport are constantly in touch with bus users' organisations, parish, district and county councils, and we value your opinions too.

Bus crews are also regularly consulted: it is to them, after all, that passengers frequently pass their comments.

Inflation affects bus operators just as it affects everyone else, so we need constantly to improve efficiency, cut costs and reduce losses.

Add to this the continually changing scene – developing housing and industrial estates; new schools; newly established shopping and entertainment complexes; revisions to hospital visiting times, and rail timetables; etc; – and the inevitability of occasional changes to bus routes and timetables becomes clear.

Our overall aim with the new Leigh Park services is to improve facilities where they are most needed by diverting resources from uneconomic and unsupported routes.

But if nine people want a bus at 0830 and one person wants it at 0835 it is impossible to please all ten.

In introducing new services which will benefit most of the Leigh Park community we realise that a few passengers may feel inconvenienced. Anyone suffering real hardship can be certain of a sympathetic hearing by noting the relevant details in a letter to the 'Traffic Superintendent' and handing it to any bus driver.

NEW SERVICES, Leigh Park Routes,

Advantages and Improvements

22 **LEIGH PARK (Wakefords Way) – PORTSMOUTH (The Hard) via:**
Wakefords Way, Bartons Road, Prospect Lane, Wakefords Way, Middle Park Way, Park House Farm Way, Purbrook Way
operating to: Crookhorn, Portsdown Hill, Cosham, North End, Commercial Road, and The Hard.

Advantages and Improvements
Faster service to Portsmouth operating every 30 minutes and hourly in the evenings and on Sundays; direct service to South Downs College at Crookhorn.

---

23 **LEIGH PART (Strouden Court) – PORTSMOUTH (The Hard) via:**
St Clare's Avenue, Swanmore Road, Dunsbury Way, Purbrook Way, Barncroft Way, New Road
operating to: Bedhampton, Farlington, Cosham, North End, Commercial Road and The Hard

Advantages and Improvements
Faster service into Portsmouth operating every 30 minutes or every 25/35 minutes during evenings and on Sundays.

Increased service from Strouden Court and Barncroft Way into Portsmouth during evenings and on Sundays.
(This service is Limited Stop between Maylands Road (Bedhampton) and Red Lion (Cosham).

---

24 **HAVANT (Market Parade) – Leigh Park – SOUTHSEA (Clarence Pier) via:**
Either Elm Lane, Park Road North, Elmleigh Road, Eastern Road, New Lane, Crossland Drive, St Albans Road, Martin Road, Bartons Road,
Or from Leigh Park via Wakefords Way, Prospect Lane, Oakshott Drive, Knightwood Avenue, Bartons Road,
Then Petersfield Road, Stockheath Road, Purbrook Way, Hulbert Road
operating to: Copnor, Fratton, Commercial Road and Clarence Pier

Advantages and Improvements
Faster service into Portsmouth and linking Leigh Park with Southsea (Clarence Pier). Operates every 30 minutes and hourly in the evenings and throughout Sundays.

Increased frequency from the St Albans Road area of Leigh Park into Park Parade and Portsmouth and into Havant.

307 **HAVANT – Leigh Park – Rowlands Castle – FINCHDEAN via:**
Elm Lane, Park Road North, Petersfield Road, Durrants Road
operating to: Rowlands Castle and Finchdean

Advantages and Improvements
Timetable revision providing Havant departures at 1140, Finchdean (The George) departures at 0945 and 1210 on Tuesdays, Fridays and Saturdays, with additional Havant departure on Saturdays at 0915.

308/ 309 **HAVANT – Leigh Park – Crookhorn Lane – Waterlooville – Lovedean – Milton Road – Waterlooville – Mill Road – Hulbert Road – Bedhampton – HAVANT via:**
Purbrook Way, Bedhampton Way, Petersfield Road, Civic Centre, and Havant

Advantages and Improvements
Better links with Park Parade to Waterlooville and the Havant Civic Offices.

Increased frequency at peak hours Mondays to Fridays with links to Havant Industrial Estate area on New Lane.

313/ 323 **HAVANT – Leigh Park – HAVANT (Circular) via:**
North Street, West Street, Park Road North, New Road, Bedhampton, Hulbert Road, Purbrook Way, Park House Farm Way, Middle Park Way, Woolston Road, Calshot Road, St Clare's Avenue, Strouden Court, St Clare's Avenue, Swanmore Road, Middle Park Way, Botley Drive, Purbrook Way; Bedhampton Way, Petersfield Road, (Civic Centre Road, Elmleigh Road, on service 313 only), Park Road North, Elm Lane, Market Parade

Advantages and Improvements
New circular service operating hourly in each direction giving The Warren additional services into Park Parade and new facilities into Havant. This service will operate half-hourly at peak periods Mondays to Fridays.

(No service on Sundays).

314/ 324 **HAVANT – Leigh Park – HAVANT (Circular) via:**
North Street, West Street, Park Road North, Elmleigh Road, Eastern Road, New Lane, Crossland Drive, St Alban's Road, Martin Road, Prospect Lane, Wakefords Way, Petersfield Road, Middle Park Way, Dunsbury Way, Purbrook Way, Barncroft Way, New Road, Park Road North, Elm Lane, and Market Parade

Advantages and Improvements
New local service operating hourly in each direction giving additional service into Park Parade from Barncroft Way (with service 23); new service link from Wakefords Way into Havant with additional buses operating at peak periods on Mondays to Fridays.

Certain journeys will operate direct via the Havant Industrial Estate (New Lane area) during peak hours.

---

327 **ROWLANDS CASTLE – Leigh Park – Havant – Fratton – SOUTHSEA (South Parade) via:**
Petersfield Road, Middle Park Way, High Lawn Way, Somborne Drive, Stockheath Road, Stockheath Lane, Barncroft Way, New Road, Park Road North, Havant (Market Parade)
operating to: Bedhampton, Farlington, Cosham, North End, Fratton Road (Service 327) or Commercial Road (Service 330) and Southsea

Advantages and Improvements
Slightly revised route in Leigh Park, but giving Rowlands Castle service a direct link with Portsmouth and Southsea every hour.

(No service on Sundays).

CHECK YOUR AREA IMPROVEMENTS HERE

AREA AND SERVICES	IMPROVEMENTS
Prospect Farm (Wakefords Way)	
22	Faster service into Portsmouth and direct access to Crookhorn, Portsdown Hill, Cosham, North End, Commercial Road, and the Hard.
24	Hourly service to Park Parade, Farlington, Copnor (St Mary's Hospital), Commercial Road and Southsea. (Two-hourly in the evenings and on Sundays).
314/324	New local service giving direct access to Park Parade and Havant with some journeys into Havant Industrial Estate.
The Warren (Strouden Court)	
23	Faster and more frequent service into Portsmouth (especially during evenings and on Sundays) and direct services to Bedhampton, Farlington, Cosham, North End, Commercial Road and The Hard.
313/323	New circular service providing additional buses into Park Parade and a new facility into Havant via the Civic Offices. It will operate hourly in each direction Monday to Saturday but at half-hourly frequency during peak periods Monday to Friday.
Barncroft Way	
23	Increased level of service into Portsmouth throughout the day with direct services to Bedhampton, Farlington, Cosham, North End, Commercial Road and The Hard. Service is 'Limited Stop' between Bedhampton and Cosham.
314/324	Additional local service through Leigh Park and direct service into Havant with some journeys into Havant Industrial Estate.
424	Industrial Service operating direct to Downley Road, via Bedhampton Way at peak periods/ lunchtimes.
St Albans Road	
24	Faster service into Portsmouth providing direct link with Copnor, Fratton, Commercial Road and Southsea. Generally a 60 minute frequency.
314/324	Additional, more frequent, local service providing direct access to Park Parade and into Havant.

AREA AND SERVICES	IMPROVEMENTS
Park Parade	
23/24	A choice of routes into Portsmouth but with both services 23 and 24 using the same bus stop in Purbrook Way. Overall the same number of journeys as previously but more in off-peak periods and fewer in peak periods, to reflect passenger requirements.
308/309	Better links with Waterlooville and the Havant Civic Offices. Increased frequency of peak hour buses to Havant Industrial Estate.
313/323	Circular service into Market Parade, Havant and around Leigh Park. Half-hourly at peak periods Monday to Friday.
314/324	A second circular service around Leigh Park and into Market Parade, Havant and providing some peak hour journeys into the Havant Industrial Estate.
327/330	A revised rather than completely new service, but now facilitating a Portsmouth and Southsea direct link for the Rowlands Castle service every hour, six days per week, and providing a service to Bedhampton, Farlington, Cosham, North End, Fratton Road (service 327) or Commercial Road (service 330) and Southsea.
423/424	Industrial Services operating direct to Downley Road from Dunsbury Way, and Botley Drive (service 423) and from Barncroft Way and Purbrook Way (service 424) at peak periods and lunchtimes.

Football fans

are welcome aboard the Soccer Special Limited Stop Service 53 which connects Leigh Park with Fratton Park whenever 'Pompey' is playing at home.

It leaves Wakefords Way one hour before 'kick-off' via Middle Park Way, Purbrook Way, Park Parade and Bedhampton Halt, then runs non-stop via the A27 to Fratton Park. Journey time is around 30 minutes.

Adult 'Bargainride' return fare is between 72p and 88p, depending on which bus stop you use.

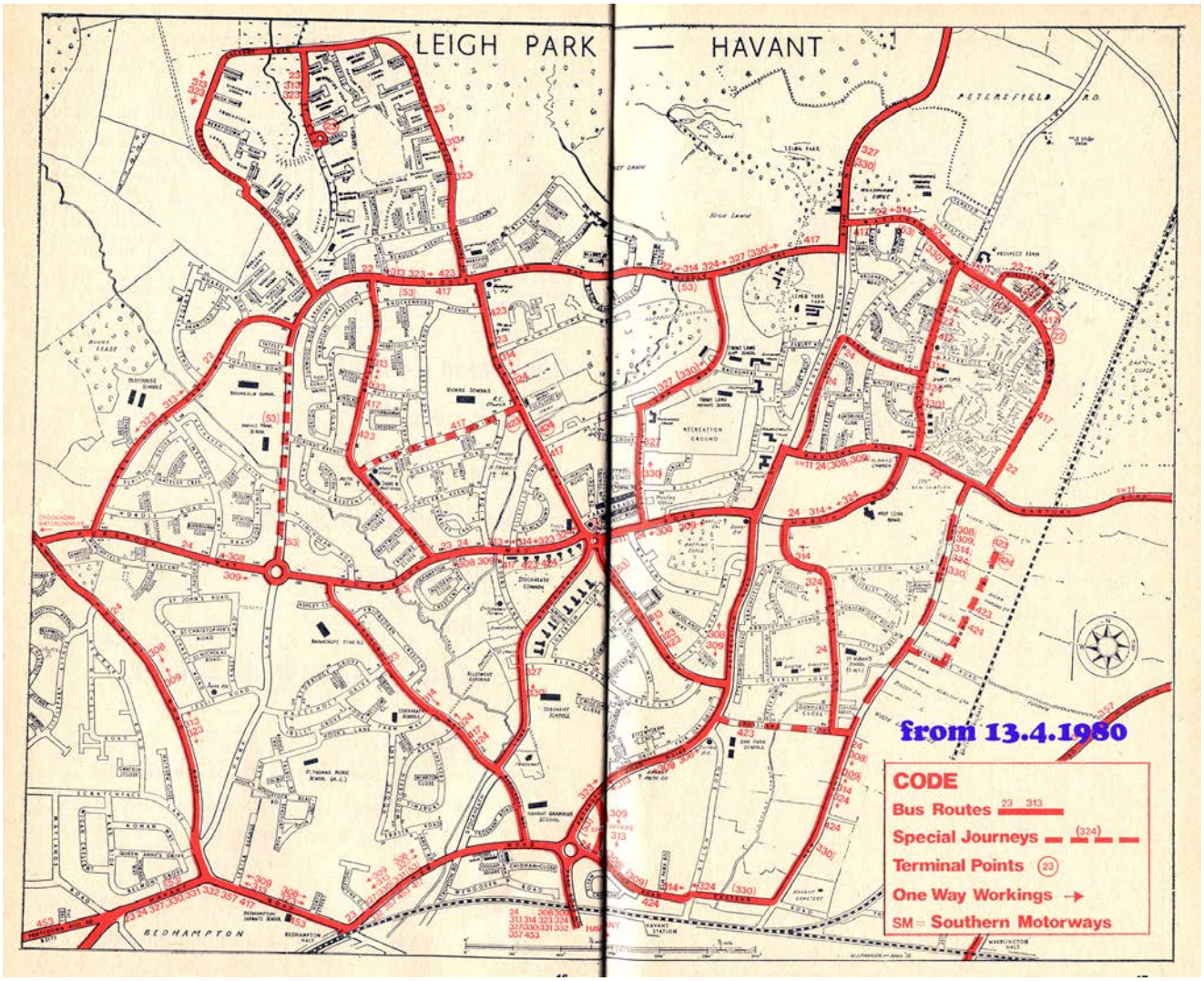

258 on 148B at Worldhams Rd terminus on 30.5.1974 below left. 290 on 24 at Wakefords Way on 24.3.1979

ALTERATIONS TO SERVICES

143, 143A, 143B, 143C, 143D, 143E, 148, 148A, 148B, 150, 306, 307, 308, 309, 316, 317, 327, 330, 331, 332, 357, 406, 407, 429, and 702

Commencing **Sunday, 18th MARCH, 1979,** timetable and route changes in the Leigh Park Area will come into operation. These will provide a **reduction** in the journey time to and from Portsmouth. New Local Circular Services will operate between Leigh Park and Havant, serving the Local Industrial Estates and the Leigh Park & Havant Shopping Centres as follows:

Services 143-143E Replaced by Services 16/16A/16B between Farlington and Eastney via The Hard, and Service 24 between Havant and Southsea, via Leigh Park and Farlington.

Services 148-148B Replaced by Services 22/23/23A.

Service 150 Replaced by Services 22/24/53.

Services 306/316 Replaced by Services 313/323 and 314/324.

Services 307/317 Replaced by Services 327/330. (No Service will operate to or from Finchdean).

Services 308/309 This service will be re-routed in Leigh Park via Petersfield Road, Stockheath Road and Purbrook Way and will be numbered 308: Havant-Leigh Park-Crookhorn-Waterlooville-Cowplain-Lovedean-Waterlooville-Stakes-Bedhampton-Havant and numbered 309 in the opposite direction.

Services 327/330 These services will operate between Southsea and Rowlands Castle replacing Services 307/317. The section of route to Strouden Court will be served by new Services 23/313/323.

Service 331 Early morning and evening journeys will be revised and on Sundays, one journey per hour will be diverted to Westbourne, operating as Service 332.

Services 332/357 Journeys will be revised and on Sundays, an hourly service will operate between Westbourne and Southsea as Service 332.

Services 406/429 Journeys will be revised and replaced by Services 423/424 and the diversion of Services 308/309/314/324 or 330 at peak hours to serve the Havant Industrial Estate.

Service 407 Journeys will be revised in Leigh Park, operating via Botley Drive, Dunsbury Way, Purbrook Way and Barncroft Way and will be renumbered 417.

Service 702 This service will be diverted in Portsmouth to operate via Mile End Road and Commercial Road between North End and Winston Churchill Avenue and the timetable revised.

NEW SERVICES

Services 16/16A/16B FARLINGTON - The Hard - EASTNEY via Stanley Avenue (16A) or Dundas Lane (16B). This service will be extended to and from Farlington during peak periods only.

Service 22 LEIGH PARK - Crookhorn - Portsdown - Cosham - North End - PORTSMOUTH (The Hard).

Service 23 LEIGH PARK - Bedhampton - Farlington - Cosham - North End - PORTSMOUTH (The Hard). Limited stop between Bedhampton and Cosham.

Service 23A FARLINGTON - Cosham - North End - PORTSMOUTH (The Hard).

Service 24 HAVANT - Leigh Park - Farlington - Eastern Road - Milton - SOUTHSEA (Clarence Pier), with extensions to The Hard. Limited stop between Bedhampton and Eastern Road/ Airport Service Road.

Service 53 LEIGH PARK - FRATTON PARK (Limited Stop).
Portsmouth Football Club special journeys.

Services 313/323 (Circular) HAVANT - Strouden Court - HAVANT.

Services 314/324 (Circular) HAVANT - Prospect Farm - HAVANT.

Services 423/424 LEIGH PARK - HAVANT INDUSTRIAL ESTATE.

From the same date the following alteration will be made:

Service 731 The 0727 from Clanfield to Portsmouth will be advanced to 0722, operating 5 minutes earlier throughout.

319 on 22 at Wakefords Way terminus on 23.3.1979 top; 322 on 22 Wakesford Way terminus on 7.9.1979 below

301 on 23 at The Warren terminus 4.3.1980 left

271 in Elmleigh Rd Havant on 24 on18.3.1979

3.80

LEIGH PARK · Crookhorn · PORTSMOUTH

Service **22**

Via Wakefords Way, Bartons Road, Prospect Lane, Wakefords Way, Petersfield Road, Middle Park Way, Park House Farm Way, Purbrook Way, College Road and/or Crookhorn Lane, Portsdown Hill Road, London Road, Northern Road, Cosham Compound, Portsmouth Road, Hilsea, Copnor Road, Old London Road, London Road, North End, Kingston Crescent, Mile End Road, Commercial Road, Marketway, Unicorn Road, Edinburgh Road, Queen Street and The Hard.

Mondays to Saturdays

	NS	S	NS	S	NS	S	NS	S	NS	S	NS							
LEIGH PARK, Wakefords Way	.....	0552	*0617*	0622	*0648*	0653	*0717*	0722	*0748*	0753	*0817*	0822	0848	0917	0948		17	48		1517
Middle Park Way, The Swallow	.....	0603	*0628*	0633	*0659*	0704	*0728*	0733	*0759*	0804	*0828*	0833	0859	0928	0959		28	59		1528
Purbrook Way, Hulbert Road	.....	0611	*0636*	0641	*0707*	0712	*0736*	0741	*0807*	0812	*0836*	0841	0907	0936	1007		36	07		1536
Crookhorn Lane, The Precinct	.....	0616	*0641*	0646	.....	.....	*0741*	0746	.....	.....	*0841*	0846	.....	0941	.....		41	...		1541
South Downs College	.....	.....	.....	.....	*0711*	0716	.....	.....	*0811*	0816	.....	.....	0911	.....	1011		...	11		.....
Portsdown, The George	■	0621	*0646*	0651	*0716*	0721	*0746*	0751	*0816*	0821	*0846*	0851	0916	0946	1016		46	16		1546
Cosham, Railway Station ⇄	0535	0626	*0651*	0656	*0721*	0726	*0751*	0756	*0821*	0826	*0851*	0856	0921	0951	1021		51	21		1551
North End, Junction	0545	0636	*0702*	0706	*0731*	0736	*0801*	0806	*0831*	0836	*0901*	0906	0931	1001	1031		01	31		1601
Edinburgh Road, St. John's Cathedral ⇄	0556	0647	*0712*	0717	*0742*	0747	*0812*	0817	*0842*	0847	*0912*	0917	0942	1012	1042		12	42		1612
PORTSMOUTH, The Hard Interchange ⇄ ⛴	0601	0652	*0717*	0722	*0747*	0752	*0817*	0822	*0847*	0852	*0917*	0922	0947	1017	1047		17	47		1617

	S	NS	S	NS	S	NS	S	NS											
LEIGH PARK, Wakefords Way	*1548*	1553	*1617*	1622	*1648*	1653	*1717*	1722	1743	1842	1942	2042	2142	2222					
Middle Park Way, The Swallow	*1559*	1604	*1628*	1633	*1659*	1704	*1728*	1733	1754	1853	1953	2053	2153	2233					
Purbrook Way, Hulbert Road	*1607*	1612	*1636*	1641	*1707*	1712	*1736*	1741	1802	1901	2001	2101	2201	2241					
Crookhorn Lane, The Precinct	.....	.....	*1641*	1646	.....	.....	*1741*	1746	.....	1906	2006	2106	2206	2246					
South Downs College	*1611*	1616	.....	.....	*1711*	1716	.....	.....	1806	.....	.....	.....	.....	.....					
Portsdown, The George	*1616*	1621	*1646*	1651	*1716*	1721	*1746*	1751	1811	1911	2011	2111	2211	2251					
Cosham, Railway Station ⇄	*1621*	1626	*1651*	1656	*1721*	1726	*1751*	1756	1816	1916	2016	2116	2216	2256					
North End, Junction	*1631*	1636	*1701*	1706	*1731*	1736	*1801*	1806	1826	1926	2026	2126	2226	2306					
Edinburgh Road, St. John's Cathedral ⇄	*1642*	1647	*1712*	1717	*1742*	1747	*1812*	1817	1837	1937	2037	2137	2237	.....					
PORTSMOUTH, The Hard Interchange ⇄ ⛴	*1647*	1652	*1717*	1722	*1747*	1752	*1817*	1822	1822	1942	2042	2142	2242	.....					

then at these minutes past each hour until

Sundays

0942		2142	2222
0953		2153	2233
1001		2001	2241
1006	then	2206	2246
.....	then	.....	.....
1011	hourly	2211	2251
1016	until	2216	2256
1026		2226	2306
1037		2237	.....
1042		2242	.....

CODE

NS—Not Saturdays.
S—Saturdays only.

■—Starts from Paulsgrove at 0519 (Service 401).

⇄—Adjoining or near Railway Station.
⛴—Ferry connections to the Isle of Wight or Gosport.

K3341/29

49

Time Table 13.4.1980

3.80

PORTSMOUTH · Crookhorn · LEIGH PARK

Service **22**

Via The Hard, Queen Street, Edinburgh Road, Unicorn Road, Marketway, Commercial Road, Mile End Road, Kingston Crescent, North End, London Road, Hilsea, Northern Road, London Road, Portsdown Hill Road, Crookhorn Lane and/or College Road, Purbrook Way, Park House Farm Way, Middle Park Way, Petersfield, Wakefords Way, Prospect Lane, Bartons Road, Wakefords Way and Worldham Road.

Mondays to Saturdays

PORTSMOUTH, The Hard Interchange ⇄ ⛴	0603	0633		03	33		1803	1833	1933	2033	2113	2213	2246	.....	.....	.....	.....	.....	
Edinburgh Road, St John's Cathedral	0608	0638	then	38	08		1808	1838	1938	2038	2118	2218	2251	.....	.....	.....	.....	.....	
North End, Junction	0620	0650	at	20	50		1820	1850	1950	2050	2130	2230	2303	.....	.....	.....	.....	.....	
Cosham, Railway Bridge ⇄	0630	0700	these	30	00		1830	1900	2000	2100	2140	2240	.....	.....	.....	.....	.....	.....	
Portsdown, The George	0636	0706	minutes	36	06	until	1836	1906	2006	2106	2146	2246	.....	.....	.....	.....	.....	.....	
South Downs College	0640	.....	past	40	...		1840	.....	.....	.....	.....	.....	.....	.....	.....	.....	.....	.....	
Crookhorn Lane, The Precinct	.....	0710	each	...	10		.....	1910	2010	2110	2150	2250	.....	.....	.....	.....	.....	.....	
Purbrook Way, Hulbert Road	0644	0715	hour	44	15		1844	1915	2015	2115	2155	2255	.....	.....	.....	.....	.....	.....	
Middle Park Way, The Swallow	0652	0723		52	23		1852	1923	2023	2123	2203	2303	.....	.....	.....	.....	.....	.....	
LEIGH PARK, Wakefords Way	0703	0734		03	34		1903	1934	2034	2134	2214	2314	.....	.....	.....	.....	.....	.....	

Sundays

PORTSMOUTH, The Hard Interchange ⇄ ⛴	0628	0728	0933		33		2033	2113	2213	2246	.....	.....	.....	.....	.....	.....	.....	.....
Edinburgh Road, St John's Cathedral	0633	0733	0938	then	38		2038	2118	2218	2251	.....	.....	.....	.....	.....	.....	.....	.....
North End, Junction	0642	0742	0950	at	50		2050	2130	2230	2303	.....	.....	.....	.....	.....	.....	.....	.....
Cosham, Railway Bridge ⇄	0652	0752	1000	these	00		2100	2140	2240	.....	.....	.....	.....	.....	.....	.....	.....	.....
Portsdown, The George	■	♦	1006	minutes	06	until	2106	2146	2246	.....	.....	.....	.....	.....	.....	.....	.....	.....
Crookhorn Lane, The Precinct	.....	.....	1010	past	10		2110	2150	2250	.....	.....	.....	.....	.....	.....	.....	.....	.....
Purbrook Way, Hulbert Road	.....	.....	1015	each	15		2115	2155	2255	.....	.....	.....	.....	.....	.....	.....	.....	.....
Middle Park Way, The Swallow	.....	.....	1023	hour	23		2123	2203	2303	.....	.....	.....	.....	.....	.....	.....	.....	.....
LEIGH PARK, Wakefords Way	.....	.....	1034		34		2134	2214	2314	.....	.....	.....	.....	.....	.....	.....	.....	.....

CODE

⇄—Adjoining or near Railway Station.
■—Continues to Cosham, Red Lion 0655 (Service 407)

⛴—Ferry connections to the Isle of Wight or Gosport.
♦—Continues to Paulsgrove 0809 (Service 401).

K3341/29

49

Time table 13.4.1980

3.80

PORTSMOUTH · Bedhampton · LEIGH PARK
PORTSMOUTH · Cosham · FARLINGTON

Services 23 23A

Service 23 via The Hard, Queen Street, Edinburgh Road, Unicorn Road, Cornmill Street, Commercial Road, Mile End Road, Kingston Crescent, North End, London Road, Hilsea, Northern Road, Spur Road, Havant Road, Drayton, Farlington, Bedhampton, New Road, Barncroft Way, Purbrook Way, Dunsbury Way, Middle Park Way, Swanmore Road, St. Clares Avenue and Strouden Court.

Service 23A as Service 23 to Drayton, then via Havant Road, Eastern Road, Fitzherbert Road and Lower Farlington Road.

Mondays to Saturdays

	23	23	23	23A	23	23	23A	23	23	23A	23	23	23A	23	23	23A	23	23	23		23	23	23
		S	NS	NS	S	NS	NS	S	NS	NS	S	NS	NS	S	NS	NS	S	NS					
PORTSMOUTH, The Hard Interchange ⚓ ≠	.....	*0548*	0553	.....	*0618*	0623	0643	*0648*	0653	0713	*0718*	0723	0743	*0748*	0753	0813	*0818*	0823	0848		18	48	1518
Edinburgh Road, St. John's Cathedral	.....	*0553*	0558	.....	*0623*	0628	0648	*0653*	0658	0718	*0723*	0728	0748	*0753*	0758	0818	*0823*	0828	0853	Then	23	53	1523
North End, Junction	0540	*0605*	0610	0630	*0635*	0640	0700	*0705*	0710	0730	*0735*	0740	0800	*0805*	0810	0830	*0835*	0840	0905	at	35	05 u	1535
Cosham, Northern Road Bridge ≠	0550	*0615*	0620	0640	*0645*	0650	0710	*0715*	0720	0740	*0745*	0750	0810	*0815*	0820	0840	*0845*	0850	0915	these	45	15 n	1545
FARLINGTON, Fitzherbert Road	.....	.....	.....	0653	.....	.....	0723	.....	.....	0753	.....	.....	0823	.....	.....	0853	.....	.....	.....	mins.	...	... t	.....
Farlington, Rectory Avenue	0601	*0626*	0631	.....	*0656*	0701	.....	*0726*	0731	.....	*0756*	0801	.....	*0826*	0831	.....	*0856*	0901	0926	past	56	26 l	1556
Bedhampton Halt ≠	0607	*0632*	0637	.....	*0702*	0707	.....	*0732*	0737	.....	*0802*	0807	.....	*0832*	0837	.....	*0902*	0907	0932	each	02	32 l	1602
Park Parade, Dunsbury Way	0614	*0639*	0644	.....	*0709*	0714	.....	*0739*	0744	.....	*0809*	0814	.....	*0839*	0844	.....	*0909*	0914	0939	hour	09	39	1609
LEIGH PARK, Strouden Court	0623	*0648*	0653	.....	*0718*	0723	.....	*0748*	0753	.....	*0818*	0823	.....	*0848*	0853	.....	*0918*	0923	0948		18	48	1618

	23	23A	23	23	23A	23	23	23A	23	23	23	23	23	23	23	23	23	23	23	23	23	23	23
		NS	S	NS	NS	S	NS	NS	S	NS	NS	S	NS										
PORTSMOUTH, The Hard Interchange ⚓ ≠	1548	1613	*1618*	1623	1643	*1648*	1653	1713	*1718*	1723	1743	*1748*	1753	1818	1853	1918	1953	2018	2053	2133	2153	2226
Edinburgh Road, St. John's Cathedral	1553	1618	*1623*	1628	1648	*1653*	1658	1718	*1723*	1728	1748	*1753*	1758	1823	1858	1923	1958	2023	2058	2138	2158	2231
North End, Junction	1605	1630	*1635*	1640	1700	*1705*	1710	1730	*1735*	1740	1800	*1805*	1810	1835	1910	1935	2010	2035	2110	2150	2210	2243
Cosham, Northern Road Bridge ≠	1615	1640	*1645*	1650	1710	*1715*	1720	1740	*1745*	1750	1810	*1815*	1820	1845	1920	1945	2020	2045	2120	2200	2220	2253
FARLINGTON, Fitzherbert Road	.....	1653	.....	.....	1723	.....	.....	1753	.....	.....	.....	.....	.....	.....	.....	.....	.....	.....	.....	.....	.....	.....	.....
Farlington, Rectory Avenue	1626	.....	*1656*	1701	.....	*1726*	1731	.....	*1756*	1801	1821	*1826*	1831	1856	1931	1956	2031	2056	2131	2211	2231	2304
Bedhampton Halt ≠	1632	.....	*1702*	1707	.....	*1732*	1737	.....	*1802*	1807	1827	*1832*	1837	1902	1937	2002	2037	2102	2137	2217	2237	2310
Park Parade, Dunsbury Way	1639	.....	*1709*	1714	.....	*1739*	1744	.....	*1809*	1814	1834	*1839*	1844	1909	1944	2009	2044	2109	2144	2224	2244	2317
LEIGH PARK, Strouden Court	1648	.....	*1718*	1723	.....	*1748*	1753	.....	*1818*	1823	.....	*1848*	1853	1918	1953	2018	2053	2118	2153	2233	2253	.....

CODE

NS—Not Saturdays.
S—Saturdays only.

≠—Adjoining or near Railway Station.
⚓—Ferry connections from the Isle of Wight and Gosport.

K3341/30

51

Time table 13.4.1980

3.80

LEIGH PARK · Bedhampton · PORTSMOUTH
FARLINGTON · Cosham · PORTSMOUTH

Services 23 23A

Service 23 via Strouden Court, St. Clares Avenue, Swanmore Road, Middle Park Way, Dunsbury Way, Purbrook Way, Barncroft Way, New Road, Bedhampton, Havant Road, Farlington, Drayton, Spur Road, Northern Road, Cosham Railway Station, Portsmouth Road, Hilsea, London Road, North End, Kingston Crescent, Mile End Road, Commercial Road, Marketway, Unicorn Road, Edinburgh Road, Queen Street and The Hard.

Service 23A via Lower Farlington Road, Havant Road, Drayton, and then as Service 23.

Mondays to Saturdays

	401	23	23	23	23	23	23	23A	23	23A	23	23A	23	23A	23		23	23		23
			NS			NS		NS		NS		NS		NS						
LEIGH PARK, Strouden Court	.....	.....	0532	.....	0602	.....	0632	.....	0702	.....	0732	.....	0802	.....	0832		02	32		1502
Park Parade, Purbrook Way	.....	0527	0542	.....	0612	.....	0642	.....	0712	.....	0742	.....	0812	.....	0842	Then at	12	42		1512
Bedhampton Halt ≠	.....	0534	0549	.....	0619	.....	0649	.....	0719	.....	0749	.....	0819	.....	0849	these	19	49		1519
Farlington, Rectory Avenue	.....	0540	0555	.....	0625	.....	0655	.....	0725	.....	0755	.....	0825	.....	0855	minutes	25	55		1525
FARLINGTON, Fitzherbert Road	♥	.....	.....	.....	.....	.....	.....	0705	.....	0735	.....	0805	.....	0835	.....	past	...	...	until	.....
Cosham, Railway Station ≠	0520	0551	0606	.....	0636	.....	0706	0716	0736	0746	0806	0816	0836	0846	0906	each	36	06		1536
North End, Junction	0530	0601	0616	0626	0646	0656	0716	0726	0746	0756	0816	0826	0846	0856	0916	hour	46	16		1546
Edinburgh Road, St. John's Cathedral ≠	0541	0612	0627	0637	0657	0707	0727	0737	0757	0807	0827	0837	0857	0907	0927		57	27		1557
PORTSMOUTH, The Hard Interchange ⚓ ≠	0546	0617	0632	0642	0702	0712	0732	0742	0802	0812	0832	0842	0902	0912	0932		02	32		1602

	23	23A	23	23A	23	23A	23	23A	23	23A	23	23	23	23	23	23	23	23	23	23
		NS		NS		NS		NS		NS										
LEIGH PARK, Strouden Court	1532	.....	1602	.....	1632	.....	1702	.....	1732	.....	1800	1825	1900	1925	2000	2025	2100	2125	2200	2235
Park Parade, Purbrook Way	1542	.....	1612	.....	1642	.....	1712	.....	1742	.....	1810	1835	1910	1935	2010	2035	2110	2135	2210	2245
Bedhampton Halt ≠	1549	.....	1619	.....	1649	.....	1719	.....	1749	.....	1817	1842	1917	1942	2017	2042	2117	2142	2217	2252
Farlington, Rectory Avenue	1555	.....	1625	.....	1655	.....	1725	.....	1755	.....	1823	1848	1923	1948	2023	2048	2123	2148	2223	2258
FARLINGTON, Fitzherbert Road	.....	1605	.....	1635	.....	1705	.....	1735	.....	1805	.....	.....	.....	.....	.....	.....	.....	.....	.....	.....
Cosham, Railway Station ≠	1606	1616	1636	1646	1706	1716	1736	1746	1806	1816	1834	1859	1934	1959	2034	2059	2134	2159	2234	2309
North End, Junction	1616	1626	1646	1656	1716	1726	1746	1756	1816	1826	1844	1909	1944	2009	2044	2109	2144	2209	2244	2319
Edinburgh Road, St. John's Cathedral ≠	1627	1637	1657	1707	1727	1737	1757	1807	1827	1837	1855	1920	1955	2020	2055	2120	2155	2220	.....	.....
PORTSMOUTH, The Hard Interchange ⚓ ≠	1632	1642	1702	1712	1732	1742	1802	1812	1832	1842	1900	1925	2000	2025	2100	2125	2200	2225	.....	.....

CODE

NS—Not Saturdays.
≠—Adjoining or near Railway Station.

♥—Starts from Paulsgrove, Portsdown Inn at 0504.
⚓—Ferry connections to the Isle of Wight and Gosport.

K3341/30

50

Time Table 13,4,1980

23 terminus in Portsmouth changed: the terminus was changed from The Dockyard to Southsea Canoe Lake in December 1980, this was quite a departure from the past.

It shows the decline of workmen working in the Naval Dockyard by 1980, it should be remembered that the origin of this service goes way back to Trolleybus service 1/2 from Dockyard to Cosham Red Lion. When manager – Mr. Ben Hall – converted it to Motorbuses as the M/N service to Farlington, it was his intention of eventually operating trolleybuses to Leigh Park. But he retired in

January 1951, and his successor was not so enthusiastic for trolleybuses, which were all abandoned by July 1963 in favour of motorbuses.

Service 24

SOUTHSEA (Clarence Pier) · Eastern Road · Leigh Park · HAVANT

Via The Hard, Queen Street, Edinburgh Road, Isambard Brunel Road, Winston Churchill Avenue, Lord Montgomery Way, Hampshire Terrace, Landport Terrace, King's Terrace, Jubilee Terrace, Bellevue Terrace, Pier Road and Clarence Pier.

Then via Pier Road, The Terraces, St. Michael's Road, King Richard I Road, Winston Churchill Avenue, Isambard Brunel Road, Station Street, Arundel Street, Fratton Road, St. Mary's Road, Milton Road, Tangier Road, Eastern Road, Farlington, Havant Road, Bedhampton Hill, Hulbert Road, Purbrook Way, Stockheath Road, Petersfield Road, then via Bartons Road, Knightwood Avenue, Oakshott Drive, Prospect Lane and Wakefords Way, or via Bartons Road, Martin Road, St. Albans Road, Crossland Drive, New Lane, Eastern Road, Elmleigh Road, Park Road North, Elm Lane and Market Parade.

Mondays to Saturdays

PORTSMOUTH, The Hard Interchange	.....	.....	.....	0705	0735	0805	.....	.....	.....		...	...		.....	.....	.....	.....	.....	2200
Guildhall	.....	.....	.....	.....	.....	.....	.....	.....	.....		...	...		.....	.....	.....	.....	.....	2206
SOUTHSEA, Clarence Pier	.....	.....	.....	★	★	★	0833	0910	0940	Then	10	40		1810	1840	1910	2010	2050	2215†
Station Street, Commercial Road	.....	.....	.....	0711	0741	0811	0841	0918	0948	at	18	48		1818	1848	1918	2018	2058	2223
Milton, St. Mary's Road	0551	0621	0651	0721	0751	0821	0851	0928	0958	these	28	58		1828	1858	1928	2028	2108	2233
Stanley Avenue	0557	0627	0657	0727	0757	0827	0857	0934	1004	minutes	34	06	until	1834	1904	1934	2034	2114	2239
Eastern Road, Airport Service Road	0602	0632	0702	0732	0802	0832	0902	0939	1009	past	39	09		1839	1909	1939	2039	2119	2244
Farlington, Rectory Avenue	0609	0639	0709	0739	0809	0839	0909	0946	1016	each	46	16		1846	1916	1946	2046	2126	2251
Hulbert Road, Purbrook Way	0617	0647	0717	0747	0817	0847	0917	0954	1024	hour	54	24		1854	1924	1954	2054	2134	2259
Park Parade, Stockheath Road	0623	0653	0723	0753	0823	0853	0923	1000	1030		00	30		1900	1930	2000	2100	2140	2305‡
LEIGH PARK, Wakefords Way	.....	0703	.....	0803	.....	0903	.....	1010	.....		10	...		1910	.....	.....	2110	.....	.....
HAVANT, Market Parade	.....	.....	0738	.....	0838	.....	0938	.....	1045		...	45		.....	.....	2015	.....	2155	.....

Sundays

PORTSMOUTH, The Hard Interchange	.....	.....	1000	1100	1200	1300	1400	1500	1600	1700	1800	1900	1957	.....	2200	.....	.....	.....	.....
Guildhall	.....	.....	1006	1106	1206	1306	1406	1506	1606	1706	1806	1906	2003	.....	2206	.....	.....	.....	.....
SOUTHSEA, Clarence Pier arr	.....	.....	1013	1113	1213	1313	1413	1513	1613	1713	1813	1913	2010	.....	2213	.....	.....	.....	.....
SOUTHSEA, Clarence Pier dep	.....	.....	1015	1115	1215	1315	1415	1515	1615	1715	1815	1915	2010	2050	2215	.....	.....	.....	.....
Station Street, Commercial Road	.....	.....	1023	1123	1223	1323	1423	1523	1623	1723	1823	1923	2018	2058	2223	.....	.....	.....	.....
Milton, St. Mary's Road	0833	0933	1033	1133	1233	1333	1433	1533	1633	1733	1833	1933	2028	2108	2233	.....	.....	.....	.....
Stanley Avenue	0839	0939	1039	1139	1239	1339	1439	1539	1639	1739	1839	1939	2034	2114	2239	.....	.....	.....	.....
Eastern Road, Airport Service Road	0844	0944	1044	1144	1244	1344	1444	1544	1644	1744	1844	1944	2039	2119	2244	.....	.....	.....	.....
Farlington, Rectory Avenue	0851	0951	1051	1151	1251	1351	1451	1551	1651	1751	1851	1951	2046	2126	2251	.....	.....	.....	.....
Hulbert Road, Purbrook Way	0859	0959	1059	1159	1259	1359	1459	1559	1659	1759	1859	1959	2054	2134	2259	.....	.....	.....	.....
Park Parade, Stockheath Road	0905	1005	1105	1205	1305	1405	1505	1605	1705	1805	1905	2005	2100	2140	2305‡	.....	.....	.....	.....
LEIGH PARK, Wakefords Way	0915	.....	1115	.....	1315	.....	1515	.....	1715	.....	1915	.....	2110	.....	.....	.....	.....	.....	.....
HAVANT, Market Parade	.....	1020	.....	1220	.....	1420	.....	1620	.....	1820	.....	2020	.....	2155	.....	.....	.....	.....	.....

CODE

⇄—Adjoining or near Railway Station.
—Hovercraft connections to or from the Isle of Wight.
‡—Time at Dunsbury Way.
—Ferry connections from Gosport and the Isle of Wight.
★—Via Queen Street and Edinburgh Road.
†—Arrives 2 minutes earlier.

Time Table 13.4.1980

K3341/30

Service 24

HAVANT · Leigh Park · Eastern Road · SOUTHSEA (Clarence Pier)

Via Elm Lane, Park Road North, Elmleigh Road, Eastern Road, New Lane, Crossland Drive, St. Albans Road, Martin Road, Bartons Road, or via Wakefords Way, Prospect Lane, Oakshott Drive, Knightwood Avenue and Bartons Road then via Petersfield Road, Stockheath Road, Purbrook Way, Hulbert Road, Bedhampton Hill, Havant Road, Farlington, Eastern Road, Tangier Road, Baffins Road, St. Mary's Road, Fratton Road, Arundel Street, Station Street, Isambard Brunel Road, Winston Churchill Avenue, Lord Montgomery Way, Hampshire Terrace, Landport Terrace, Kings Terrace, Jubilee Terrace, Bellevue Terrace, Pier Road and Clarence Pier.

Then via Pier Road, The Terraces, St. Michael's Road, King Richard I Road, Winston Churchill Avenue, Isambard Brunel Road, Commercial Road, Edinburgh Road, Queen Street and The Hard.

Mondays to Saturdays

HAVANT, Market Parade	.....	.....	.....	.....	0755	.....	0855	.....	0955		...	55		.....	1855	.....	2025	.....	2205
LEIGH PARK, Wakefords Way	.....	.....	0653	0723	.....	0830	.....	0930	.....		30	...		1830	.....	1930	.....	2130	.....
Park Parade, Purbrook Way	0603	0633	0703	0733	0810	0840	0910	0940	1010		40	10		1840	1910	1940	2040	2140	2220
Hulbert Road, Purbrook Way	0609	0639	0709	0739	0816	0846	0916	0946	1016	Then	46	16		1846	1916	1946	2046	2146	2226
Farlington, Rectory Avenue	0617	0647	0717	0747	0824	0854	0924	0954	1024	at	54	24		1854	1924	1954	2054	2154	2234
Eastern Road, Airport Service Road	0624	0654	0724	0754	0831	0901	0931	1001	1031	these	01	31		1901	1931	2001	2101	2201‡	2241‡
Stanley Avenue	0629	0659	0729	0759	0836	0906	0936	1006	1036	minutes	06	36	until	1906	1936	2006	2106	2206‡	2246‡
Milton, St. Mary's Road	0636	0706	0736	0806	0843	0913	0943	1013	1043	past	13	43		1913	1943	2013	2113	2213‡	2253‡
Station Street, Commercial Road	0646	0716	0746	0816	0853	0923	0953	1023	1053	each	23	53		1923	1953	2023	2123	2223‡	2303‡
SOUTHSEA, Clarence Pier	.....	.....	.....	0823	0900	0930	1000	1030	1100	hour	30	00		1930	2000	2030	2132†	.....	.....
Guildhall	★	★	★	.....	.....	.....	.....	.....	.....		...	...		.....	.....	.....	2139	★	★
PORTSMOUTH, The Hard Interchange	0652	0722	0752	.....	.....	.....	.....	.....	.....		...	...		.....	.....	.....	2145	2229‡	2309‡

Sundays

HAVANT, Market Parade	.....	.....	1030	.....	1230	.....	1430	.....	1630	.....	1830	.....	2030	.....	2205	.....	.....	.....	.....
LEIGH PARK, Wakefords Way	.....	0935	.....	1135	.....	1335	.....	1535	.....	1735	.....	1935	.....	2130	.....	.....	.....	.....	.....
Park Parade, Purbrook Way	0845	0945	1045	1145	1245	1345	1445	1545	1645	1745	1848	1945	2045	2140	2220	.....	.....	.....	.....
Hulbert Road, Purbrook Way	0851	0951	1051	1151	1251	1351	1451	1551	1651	1751	1851	1951	2051	2146	2226	.....	.....	.....	.....
Farlington, Rectory Avenue	0859	0959	1059	1159	1259	1359	1459	1559	1659	1759	1859	1959	2059	2154	2234	.....	.....	.....	.....
Eastern Road, Airport Service Road	0906	1006	1106	1206	1306	1406	1506	1606	1706	1806	1906	2006	2106	2201‡	2241‡	.....	.....	.....	.....
Stanley Avenue	0911	1011	1111	1211	1311	1411	1511	1611	1711	1811	1911	2011	2111	2206‡	2246‡	.....	.....	.....	.....
Milton, St. Mary's Road	0918	1018	1118	1218	1318	1418	1518	1618	1718	1818	1918	2018	2118	2213‡	2253‡	.....	.....	.....	.....
Station Street, Commercial Road	0928	1028	1128	1228	1328	1428	1528	1628	1728	1828	1928	2028	2128	2223‡	2303‡	.....	.....	.....	.....
SOUTHSEA, Clarence Pier arr	0935	1035	1135	1235	1335	1435	1535	1635	1735	1835	1935	2035	2135	.....	.....	.....	.....	.....	.....
SOUTHSEA, Clarence Pier dep	0937	1037	1137	1237	1337	1437	1537	1637	1737	1837	1937	.....	2137	.....	.....	.....	.....	.....	.....
Guildhall	0944	1044	1144	1244	1344	1444	1544	1644	1744	1844	1944	.....	2144	★	★	.....	.....	.....	.....
PORTSMOUTH, The Hard Interchange	0950	1050	1150	1250	1350	1450	1550	1650	1750	1850	1950	.....	2150	2229‡	2309‡	.....	.....	.....	.....

CODE

⇄—Adjoining or near Railway Station.
★—Via Edinburgh Road and Queen Street.
†—Arrives 2 minutes earlier.
—Ferry connections to Gosport and the Isle of Wight.
—Hovercraft connections to or from the Isle of Wight.
‡—Service 16 operating to Eastney Road arriving 15 minutes later.

Time table 13.4.1980

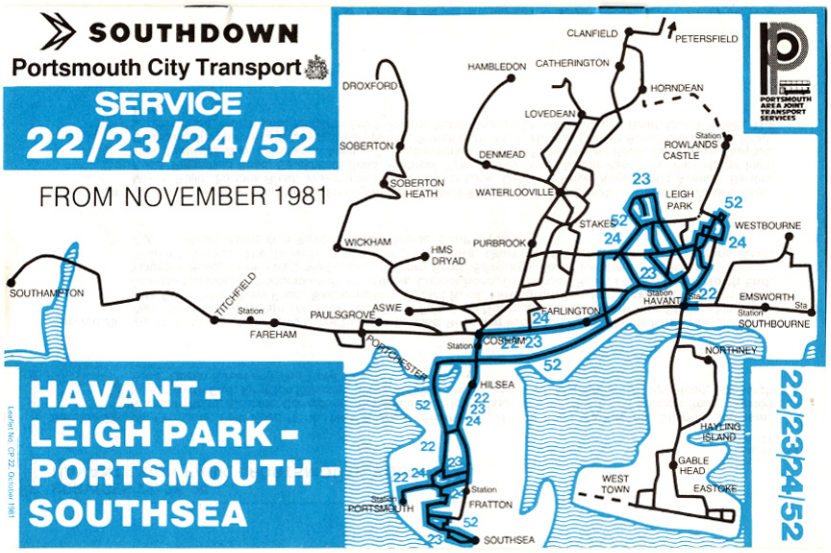
SOUTHDOWN
Portsmouth City Transport
SERVICE
22/23/24/52
FROM NOVEMBER 1981
HAVANT -
LEIGH PARK -
PORTSMOUTH -
SOUTHSEA
22/23/24/52
CLANFIELD
PETERSFIELD
HAMBLEDON
CATHERINGTON
HORNDEAN
DROXFORD
LOVEDEAN
SOBERTON
DENMEAD
ROWLANDS CASTLE
SOBERTON HEATH
WATERLOOVILLE
LEIGH PARK
STAKES
WESTBOURNE
WICKHAM
HMS DRYAD
PURBROOK
SOUTHAMPTON
TITCHFIELD
FAREHAM
PAULSGROVE
ASWE
HAVANT
EMSWORTH
SOUTHBOURNE
NORTHNEY
HILSEA
HAYLING ISLAND
GABLE HEAD
WEST TOWN
EASTOKE
FRATTON
SOUTHSEA

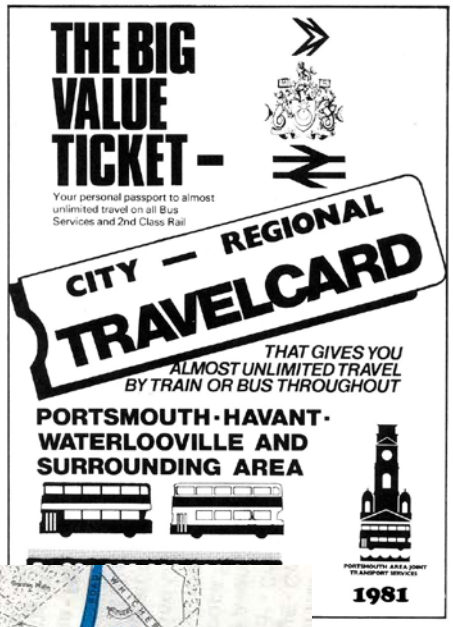
THE BIG VALUE TICKET -
Your personal passport to almost unlimited travel on all Bus Services and 2nd Class Rail
CITY — REGIONAL
TRAVELCARD
THAT GIVES YOU ALMOST UNLIMITED TRAVEL BY TRAIN OR BUS THROUGHOUT
PORTSMOUTH · HAVANT · WATERLOOVILLE AND SURROUNDING AREA
1981

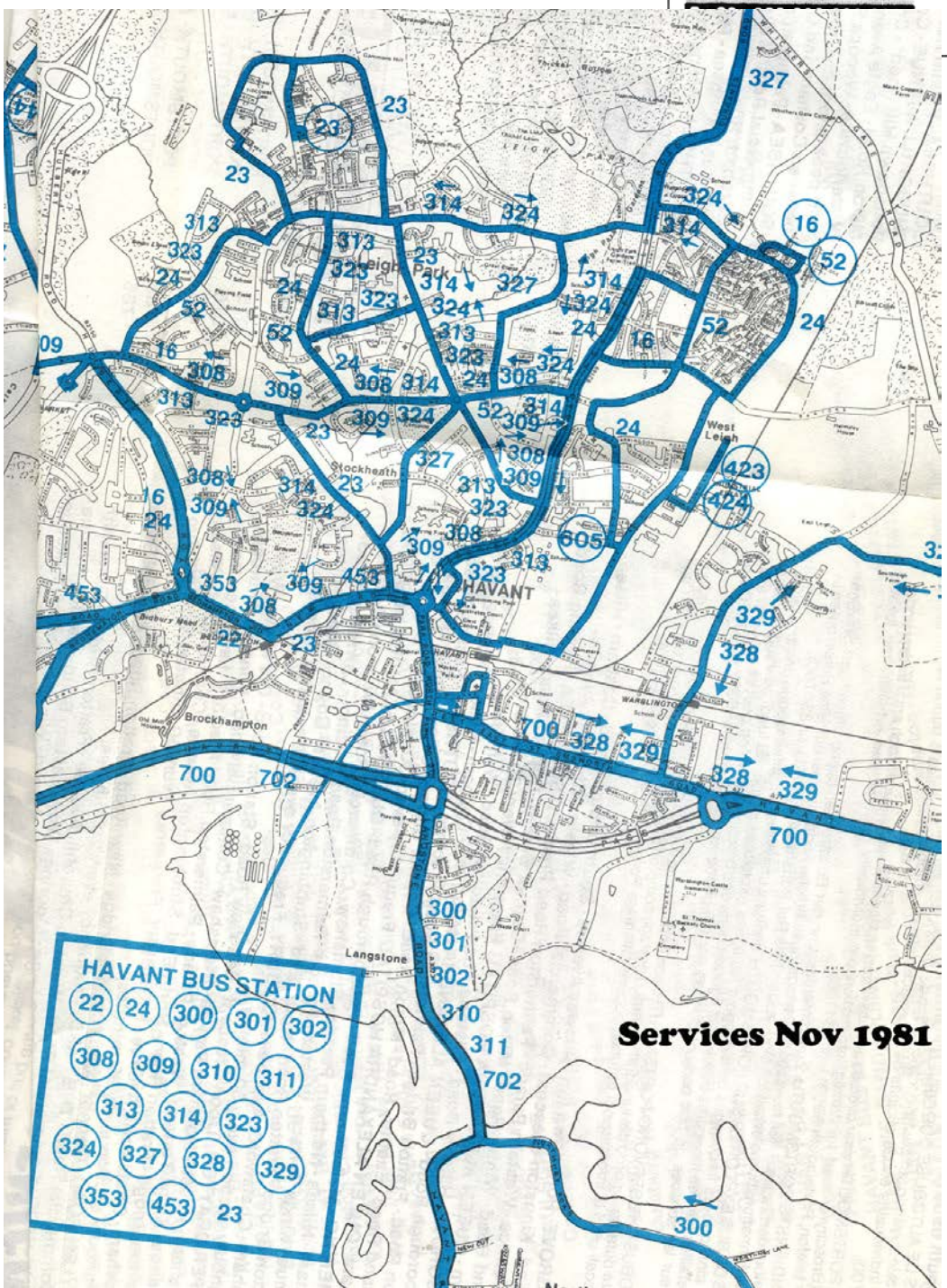
HAVANT BUS STATION
22 24 300 301 302
308 309 310 311
313 314 323
324 327 328 329
353 453 23
Services Nov 1981
HAVANT
Leigh Park
West Leigh
Stockheath
Brockhampton
Langstone

Leaflet No. CP 16, October 1981

LEIGH PARK · Milton · The Hard · EASTNEY — Service **16**

Mondays to Saturdays

LEIGH PARK, Prospect Farm	.....	.....	0636	.....	0734	0806	0834	0906	0934		06	34		1406	1434	1506
Park Parade	.....	.....	0646	.....	0744	0816	0844	0916	0944		16	44		1416	1444	1516
Purbrook Way Roundabout	.....	.....	0652	.....	0750	0822	0850	0922	0950		22	50		1422	1450	1522
FARLINGTON, Rectory Avenue	.....	.....	0700	.....	0758	0830	0858	0930	0958	then	30	58		1430	1458	1530
Airport Service Road, Eastern Road	.....	.....	0708	.....	0806	0838	0906	0938	1006	at	38	06		1438	1506	1538
Moneyfield Avenue	.....	.....	.....	.....	0813	.....	0913	.....	1013	these	...	13	until	.....	1513	.....
Stanley Avenue	0613	0643	0713	0743	.....	0843	.....	0943	.....	minutes	43	...		1443	.....	1543
Milton, St. Mary's Road	0620	0650	0720	0750	0820	0850	0920	0950	1020	past	50	20		1450	1520	1550
Station Street, Commercial Road⇌	0630	0700	0730	0800	0830	0900	0930	1000	1030	each	00	30		1500	1530	1600
The Hard Interchange⇌ ⛴	0636	0706	0736	0806	0836	0906	0936	1006	1036	hour	06	36		1506	1536	1606
Elm Grove, Victoria Road	0644	0714	0744	0814	0844	0914	0944	1014	1044		14	44		1514	1544	1614
Eastney, Lumsden Road	0653	0723	0753	0823	0853	0923	0953	1023	1053		23	53		1523	1553	1623

LEIGH PARK, Prospect Farm	1534	1606	1634	1706	1734	.....	1822	.....	1922	.....	2022	.....	2122	.....	2222	.....
Park Parade	1544	1616	1644	1716	1744	.....	1827	.....	1927	.....	2027	.....	2127	.....	2227	.....
Purbrook Way Roundabout	1550	1622	1650	1722	1750	.....	1832	.....	1932	.....	2032	.....	2132	.....	2232	.....
FARLINGTON, Rectory Avenue	1558	1630	1658	1730	1758	.....	1839	.....	1939	.....	2039	.....	2139	.....	2239	.....
Airport Service Road, Eastern Road	1606	1638	1706	1738	1806	.....	1845	.....	1945	.....	2045	.....	2145	.....	2245	.....
Moneyfield Avenue	1613	.....	1713	.....	1813	.....	.....	.....	.....	.....	.....	.....	.....	.....	.....	.....
Stanley Avenue	.....	1643	.....	1743	.....	1819	1849	1919	1949	2019	2049	2119	2149	2219	2249	.....
Milton, St. Mary's Road	1620	1650	1720	1750	1818	1824	1854	1924	1954	2024	2054	2124	2154	2224	2254	
Station Street, Commercial Road⇌	1630	1700	1730	1800	1825	1831	1901	1931	2001	2031	2101	2131	2201	2231	2301	.....
The Hard Interchange⇌ ⛴	1636	1706	1736	1806	1830	1836	1906	1936	2006	2036	2106	2135	2205	2235	2305	.....
Elm Grove, Victoria Road	1644	1714	1744	1814	1837	1843	1913	1943	2013	2043	2113	2143	2213	2243	2313	.....
Eastney, Lumsden Road	1653	1723	1753	1823	1845	1852	1922	1952	2022	2052	2122	2152	2222	2322	2322	.....

CODE

⇌ — Adjoining or near Railway Station.

⛴ — Ferry connections to or from the Isle of Wight or Gosport.

K45/94

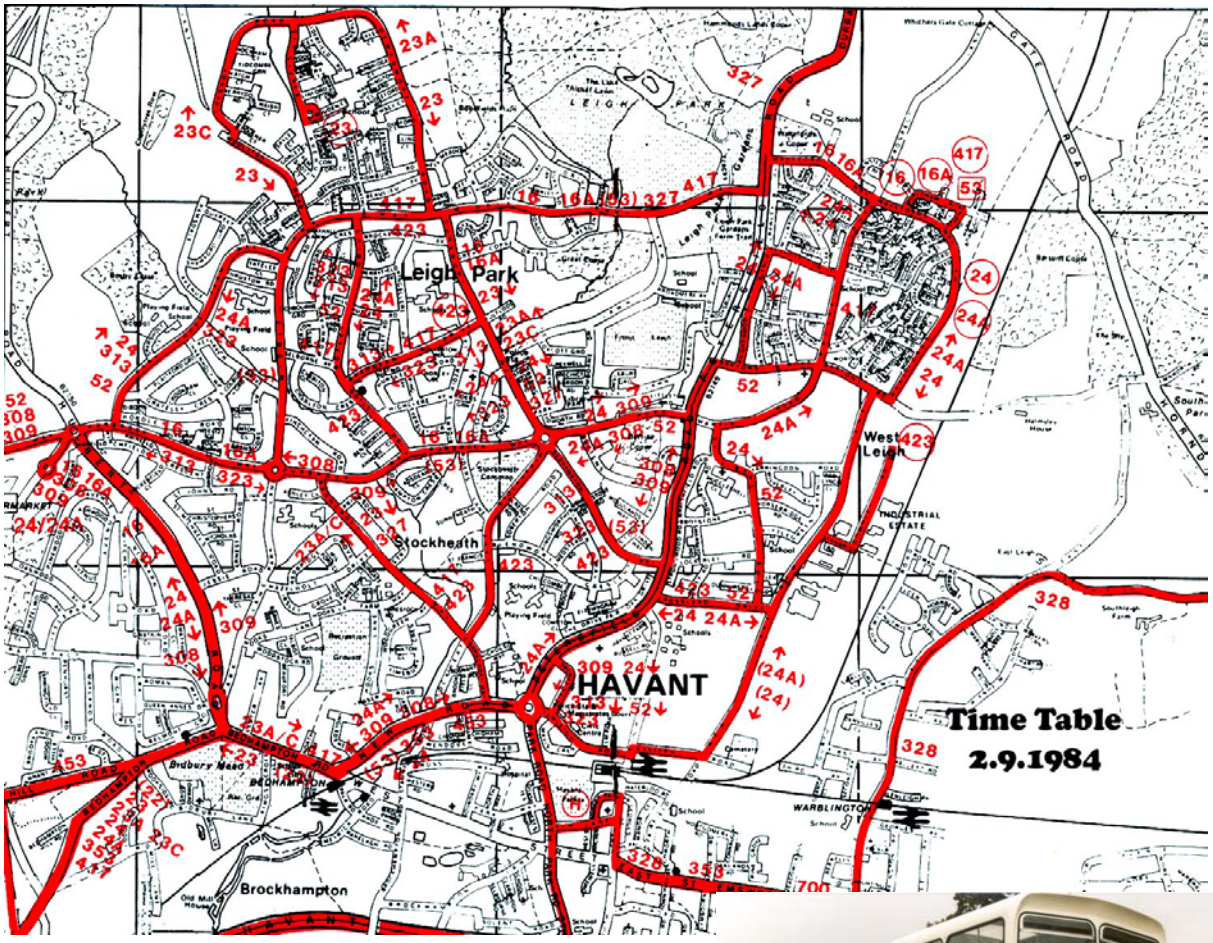

New joint service 52 limited service 52: introduced with the new Leigh Park time table commencing 2.9.1984, this service was operated jointly with Southdown, Southdown operating alternate journeys.

Photo right shows 308 on 52 at Park Parade on 10.9.1985.

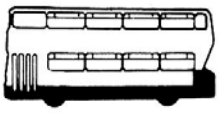

Service

HAVANT · SOUTHSEA — Limited Stop 52

Via Havant, Bus Station, Elm Lane, Park Road North, Petersfield Road, Civic Centre Road (inwards), Crossland Drive, St. Albans Road, Martin Road, Barton Road, Petersfield Road, Stockheath Road, Dunsbury Way, Bramdean Drive, Botley Drive, Middle Park Way, Purbrook Way, A3 (M), A27, Hilsea, Copnor Road and Old London Road (southbound), London Road, North End, Kingston Crescent, Mile End Road, Commercial Road, Marketway, Unicorn Road, Edinburgh Road, Commercial Road Precinct, Isambard Brunel Road, Winston Churchill Avenue, Lord Montgomery Way (southbound) or St. Michael's Road and King Richard I Road (northbound), The Terraces, Duisburg Way, Osborne Road, Clarendon Road, South Parade.

Mondays to Saturdays

	NS										
HAVANT, Bus Station (Bay D)≠	0703	0803	0903	1003	1103	1203	1303	1403	1503	1603	1703
St. Albans Road/Crossland Drive	0706	0806	0906	1006	1106	1206	1306	1406	1506	1606	1706
Dunsbury Way/Purbrook Way (Stop C)	0713	0813	0913	1013	1113	1213	1313	1413	1513	1613	1713
Purbrook Way/Hulbert Road †	0721	0821	0921	1021	1121	1221	1321	1421	1521	1621	1721
Hilsea, Southdown Garage (Stop A)	0733	0833	0933	1033	1133	1233	1333	1433	1533	1633	1733
North End, Junction (Stop A)	0738	0838	0938	1038	1138	1238	1338	1438	1538	1638	1738
Commercial Road Precinct (Stop C)≠	0748	0848	0948	1048	1148	1248	1348	1448	1548	1648	1748
Palmerston Road Precinct (Stop C)	0754	0854	0954	1054	1154	1254	1354	1454	1554	1654	.....
SOUTHSEA, South Parade	0757	0857	0957	1057	1157	1257	1357	1457	1557	1657	.....
	NS										
SOUTHSEA, South Parade	0804	0904	1004	1104	1204	1304	1404	1504	1604	1704	.....
Palmerston Road Precinct (Stop D)	0808	0908	1008	1108	1208	1308	1408	1508	1608	1708	.....
Commercial Road Precinct (Stop D)≠	0815	0915	1015	1115	1215	1315	1415	1515	1615	1715	1755
North End Junction (Stop F)	0825	0925	1025	1125	1225	1325	1425	1525	1625	1725	1805
Hilsea, Southdown Garage (Stop G)	0830	0930	1030	1130	1230	1330	1430	1530	1630	1730	1810
Purbrook Way/Hulbert Road †	0842	0942	1042	1142	1242	1342	1442	1542	1642	1742	1822
Purbrook Way/Dunsbury Way (Stop D)	0849	0949	1049	1149	1249	1349	1449	1549	1649	1749	1829
St. Albans Road/Crossland Drive	0856	0956	1056	1156	1256	1356	1456	1556	1656	1756	1836
HAVANT, Bus Station≠	0859	0959	1059	1159	1259	1359	1459	1559	1659	1759	1839

CODE NS—Not Saturdays. †—For Havant Hypermarket. ≠—Near Railway Station.

LIMITED STOP SERVICE: Stopping at:

HAVANT — Bus Station; Civic Centre

LEIGH PARK — St. Albans Road/Crossland Drive; St. Albans Road/Littlegreen Avenue; St. Albans Road/Martin Road; Bartons Road/Forestside Road; Dunsbury Way/Purbrook Way; Dunsbury Way/Bramdean Drive; Bramdean Drive/Botley Drive; Botley Drive/Middle Park Way; Park House Farm Way/Quarely Road; Park House Farm Way/Linkenholt Way; Park House Farm Way/Hordle Road; Purbrook Way/Hulbert Road (for Hypermarket)

PORTSMOUTH — Hilsea, Southdown Garage; North End Junction; Air Balloon/I.B.M. (Kingston Crescent); British Home Stores (northbound); The Tricorn (southbound); Commercial Road Precinct (south end); Winston Churchill Avenue

SOUTHSEA — Kings Road Junction; Osborne Road (Queen's Hotel); Osborne Road/Clarendon Road; Clarendon Road/The Strand; C.P.P.T.D. Private Road

23

2.9.1984

THIS SERVICE IS JOINTLY OPERATED BY PORTSMOUTH CITY TRANSPORT AND SOUTHDOWN MOTOR SERVICES LIMITED K3341/33

Services 24 & 24A also operated jointly with Southdown from 2.9.1984

Service

LEIGH PARK—Havant—PORTSEA
LEIGH PARK—Havant Hypermarket—PORTSEA

24
24A

Mondays to Saturdays

	24A NS	*24*	*24A* NS	*24* S	*24A* NS	*24A*	*24* NS	*24A*	*24*	*24A*		*24*	*24A*		*24*	*24A*	*24*
Havant, Bus Station ≠ (Bay D)	.....	.....	.....	.....	.....	0635	.....	0735S	.....	.....		...	...		.....	.....	.....
LEIGH PARK, Prospect Farm	.....	.....	0543	.....	0613	0643†	0720	0743	0820	0843		20	43		1620	1643	1720
Park Parade, Dunsbury Way (Stop C)	0523	0529	0553	.....	0623	0653	.....	0753	.....	0853		...	53		.....	1653	.....
Hulbert Road, Roundabout ††	0534	★	0604	.....	0634	0704	.....	0804	.....	0904		...	04		.....	1704	.....
St. Albans Road/Crossland Drive	.....	.....	.....	.....	.....	.....	0725	.....	0826	.....	Then	25	...		1625	.....	1725
HAVANT, Bus Station ≠ (Bay C) arr	.....	0539	.....	.....	.....	.....	0728	.....	0828	.....	at	28	...		1628	.....	1728
HAVANT, Bus Station ≠ (Bay C) dep	.....	0539	.....	0611	.....	.....	0731†	.....	0831†	.....	these	31	...		1631†	.....	1731†
FARLINGTON, Rectory Avenue	0542	0550	0612	0622	0642	0712	0742	0812	0842	0912	minutes	42	12	until	1642	1712	1742
Cosham, Railway Station ≠	0553	0601	0623	0633	0653	0723	0753	0823	0853	0923	past	53	23		1653	1723	1753
Hilsea, Garage (Stop A)	0557	0605	0627	0637	0657	0727	0757	0827	0857	0927	each	57	27		1657	1727	1757
North End, Junction (Stop A)	0603	.....	0633	0643	0703	0733	0803	0833	0903	0933	hour	03	33		1703	1733	1803
Edinburgh Road ≠	0614	.....	0644	0654	0714	0744	0814	0844	0914	0944		14	44		1714	1744	1814
PORTSEA, The Hard (Stop J) ≠ ⛴	0619	.....	0649	0659	0719	0749	0819	0849	0919	0949		19	49		1719	1749	1819

	24A	*24*	*24A*	*24*	*24A*	*24*	*24A*	*24*	*24A*	*24*	*24A*
LEIGH PARK, Prospect Farm	1743	1820	1844	1921	1944	2021	2044	2121	2144	2221	2238
Park Parade, Dunsbury Way (Stop C)	1753	.....	1853	.....	1953	.....	2053	.....	2153	.....	2247
Hulbert Road, Roundabout ††	1804	.....	1902	.....	2002	.....	2102	.....	2202	.....	.....
St. Albans Road/Crossland Drive	.....	1825	.....	1925	.....	2025	.....	2125	.....	2225	.....
HAVANT, Bus Station ≠ (Bay C) arr	.....	1828	.....	1929	.....	2029	.....	2129	.....	2229	2251
HAVANT, Bus Station ≠ (Bay C) dep	.....	1831	.....	1930	.....	2030	.....	2130	.....	2230	.....
FARLINGTON, Rectory Avenue	1812	1842	1909	1939	2009	2039	2109	2139	2209	2239	.....
Cosham, Railway Station ≠	1823	1853	1918	1948	2018	2048	2118	2148	2218	2248	.....
Hilsea, Garage (Stop A)	1827	1857	1922	1952	2022	2052	2122	2152	2222	2252	.....
North End, Junction (Stop A)	1833	1903	1927	1957	2027	2057	2127	2157	2227	.....	.....
Edinburgh Road ≠	1844	1914	1936	2006	2036	2106	2136	2206	2236	.....	.....
PORTSEA, The Hard (Stop J) ≠ ⛴	1849	1919	1940	2010	2040	2110	2140	2210	2240	.....	.....
Copnor Bridge	.....	.....	.....	.....	.....	.....	.....	.....	.....	2259	.....
Eastney, Bus Depot	.....	.....	.....	.....	.....	.....	.....	.....	.....	2308	.....

CODE
†—Via New Lane on Mondays to Fridays.

NS—Not Saturdays.
⛴—Ferry connections to the Isle of Wight and Gosport.
≠—Adjoining or near Railway Station.

S—Saturdays only.
†† —Operates via Havant Hypermarket during hours of opening.
★—Via Service 23 route.

2.9.1984

K3341/31

LEIGH PARK - Havant - SOUTHSEA
SOUTHSEA - Havant - LEIGH PARK

Service
Via Swanmore Road 23A
Via Calshott Road 23C

Sundays

	401	401	23	23	23	23		23	23		23	23	23	23
LEIGH PARK Strouden Court	.....	.....	.....	0936s	1005c	1036s		05c	36s		2105c	2136s	2205c	2236s
Dunsbury Way Roundabout	.....	.....	.....	0943	1013	1043	Then	13	43		2113	2143	2213	2243
HAVANT Bus Station ⇌	.....	.....	0850	0950	1020	1050	at	20	50		2120	2150	2220	2250
Farlington, Rectory Avenue	.....	.....	0859	0959	1029	1059	these	29	59		2129	2159	2229	2259
COSHAM Red Lion	□	0735	.....	.....	.....	.....	mins.	...	...	until	.....	.....	.....	.....
Cosham Railway Station ⇌	0638	0738	0908	1008	1038	1108	past	38	08		2138	2208	2238	2308
Hilsea Lido	0642	0742	0912	1012	1042	1112	each	42	12		2142	2212	2242	2312
North End Junction	0647	0747	0917	1017	1047	1117	hour	47	17		2147	2217	2247	2317
Commercial Road Precinct ⇌	0656†	0756†	0926	1026	1056	1126		56	26		2156	2226	2256	2326
PORTSEA The Hard ⇌	0700	0800	.....	.....	.....	.....		...	...		.....	.....	.....	.....
Palmerston Road Precinct	.....	.....	0935	1035	1105	1135		05	35		2205	2235	2305	
SOUTHSEA South Parade	.....	.....	0939	1039	1109	1139		09	39		2209	2239	2309	Δ
Eastney Bus Depot	.....	.....	.....	.....	.....	.....		...	...		.....	.....	2315	2338

	401	23	23A	23C	23A	23C	23A		23C	23A		23C	23A	23	23
Eastney Bus Depot	.....	.....	0849	.....	.....	.....	.....		...	...		.....	.....	.....	.....
SOUTHSEA South Parade	.....	.....	0855	0955	1055	1125	1155		25	55		2125	2155	2225	2245
Palmerston Road Precinct	.....	.....	0859	0959	1059	1129	1159	Then	29	59		2129	2159	2229	2249
PORTSEA The Hard ⇌	0704	0804	.....	.....	.....	.....	.....	at	...	...		.....	.....	.....	.....
Commercial Road Precinct ⇌	0709 *	0809 *	0909	1009	1109	1139	1209	these	39	09		2139	2209	2239	2259
North End Junction	0718	0818	0918	1018	1118	1148	1218	mins.	48	18	until	2148	2218	2248	2308
Hilsea Lido	0723	0823	0923	1023	1123	1153	1223	past	53	23		2153	2223	2253	2313
Cosham Railway Bridge ⇌	0727	0827	0927	1027	1127	1157	1227	each	57	27		2157	2227	2257	2317
COSHAM Red Lion	0730‡	.....	.....	.....	.....	.....	.....	hour	...	...		.....	.....	.....	.....
Farlington, Rectory Avenue	.....	0836	0936	1036	1136	1206	1236		06	36		2206	2236	2306	2326
HAVANT Bus Station ⇌	.....	0845	0945	1045	1145	1215	1245		15	45		2215	2245	2315	2335
Dunsbury Way Roundabout	.....	.....	0952	1052	1152	1222	1252		22	52		2222	2252	2322	2342
LEIGH PARK Strouden Court	.....	.....	0959	1100	1159	1230	1259		30	59		2230	2259	■	■

CODE

†—Time at Edinburgh Road (Service 401 journeys operate via Mile End Road).
■—Operates to Dunsbury Way/Bramdean Drive.
‡—Via Wayte Street and Cosham High Street.
Δ—Operates via Service 18 to Eastney, via Fratton Bridge.
□—Operates from Paulsgrove at 0624

⛴—Ferry connections to or from the Isle of Wight or Gosport.
*—Via Stanhope Road.
s—Via Swanmore Road.
c—Via Calshott Road.

K45/99

25

Time Table reprint March 1986

SOUTHSEA - Havant - LEIGH PARK

Services
Via Swanmore Road 23A
Via Calshott Road 23C

Mondays to Fridays

	23A	23C	23A	23C	23A	23C		23A	23C		23A	23A	23C	23A	23C	23A	23C	23A	23	23
Eastney, Bus Depot	0534	0545	.....	.....	.....	.....		...	...		.....	.....	.....	.....	.....	.....	.....	.....	.....	.....
SOUTHSEA, South Parade Pier	■	□	.....	.....	0719	0749		19	49		1819	1849	1928	1958	2028	2058	2128	2158	2228	2248
Palmerston Road, Precinct			.....	.....	0723	0753	Then	23	53		1823	1853	1931	2001	2031	2101	2131	2201	2231	2251
PORTSEA, The Hard ⇌ ⛴	.....	.....	0617	0647	.....	.....	at	...	...		.....	.....	.....	.....	.....	.....	.....	.....	.....	.....
Commercial Road, Precinct ⇌	.....	0603	0623*	0653*	0733	0803	these	33	03		1833	1903	1939	2009	2039	2109	2139	2209	2239	2259
North End, Junction	.....	0616	0636	0706	0746	0816	minutes	46	16	until	1846	1916	1948	2018	2048	2118	2148	2218	2248	2308
Hilsea, Lido	0552	0622	0642	0712	0752	0822	past	52	22		1852	1922	1953	2023	2053	2123	2153	2223	2253	2313
Cosham, Railway Bridge ⇌	0556	0626	0646	0716	0756	0826	each	56	26		1856	1926	1957	2027	2057	2127	2157	2227	2257	2317
Farlington, Rectory Avenue	0607	0637	0657	0727	0807	0837	hour	07	37		1907	1937	2006	2036	2106	2136	2206	2236	2306	2326
HAVANT, Bus Station ⇌	0618	0648	0708	0738	0818	0848		18	48		1918	1948	2015	2045	2115	2145	2215	2245	2315	2335
Dunsbury Way, Roundabout	0627	0657	0717	0747	0827	0857		27	57		1927	1957	2022	2052	2122	2152	2222	2252	2322	2342
LEIGH PARK, Strouden Court	0637	0708	0727	0758	0837	0908		37	08		1937	2007	2030	2059	2130	2159	2230	2259	▲	▲

Saturdays

	23A	23A	23A	23A	23C		23A	23C		23A	23A	23C	23A	23C	23A	23C	23A	23	23
SOUTHSEA, South Parade Pier	.....	0719	0819	0919	0949		19	49		1819	1849	1925	1955	2025	2055	2125	2155	2225	2245
Palmerston Road, Precinct	Δ	0723	0823	0923	0953	Then	23	53		1823	1853	1929	1959	2029	2059	2129	2159	2229	2249
Commercial Road, Precinct ⇌	0633	0733	0833	0933	1003	these	33	03		1833	1903	1939	2009	2039	2109	2139	2209	2239	2259
North End, Junction	0646	0746	0846	0946	1016	minutes	46	16	until	1846	1916	1948	2018	2048	2118	2148	2218	2248	2308
Hilsea, Lido	0652	0752	0852	0952	1022	past	52	22		1852	1922	1953	2023	2053	2123	2153	2223	2253	2313
Cosham, Railway Bridge ⇌	0656	0756	0856	0956	1026	each	56	26		1856	1926	1957	2027	2057	2127	2157	2227	2257	2317
Farlington, Rectory Avenue	0707	0807	0907	1007	1037	hour	07	37		1907	1937	2006	2036	2106	2136	2206	2236	2306	2326
HAVANT, Bus Station ⇌	0718	0818	0918	1018	1048		18	48		1918	1948	2015	2045	2115	2145	2215	2245	2315	2335
Dunsbury Way, Roundabout	0727	0827	0927	1027	1057		27	57		1927	1957	2022	2052	2122	2152	2222	2252	2322	2342
LEIGH PARK, Strouden Court	0737	0837	0937	1037	1108		37	08		1937	2007	2030	2059	2130	2159	2230	2259	▲	▲

CODE

▲—Operates to Dunsbury Way/Bramdean Drive.
■—Operates via Copnor Road.
□—Operates via Fratton Bridge (Service 17).

⇌—Adjoining or near Railway Station.
Δ—Operates from Eastney at 0615 via Fratton Bridge (Service 17).

Additional journey: Mondays to Fridays: 1549 Palmerston Road-Havant-Dunsbury Way 1653.

Time table reprint March 1986

Service 23 was redesignated 23A & 23C to Leigh Park with the time table of 24.2.1985 as detailed in the time tables above to service most of The Warren.

This was the last alteration to this service before bus de-regulation in December 1986, when CPPTD became a private bus company wholly owned by Portsmouth City Council as Portsmouth City Transport.

ENQUIRY OFFICES

Portsmouth City Transport

		Telephone
Eastney	— Head Office, Highland Road, Southsea PO4 9HE (All Departments, during office hours)	Portsmouth 822251
	— Depot Inspector (and all calls outside office hours)	Portsmouth 834700
	— Lost Property and Season Ticket (Enquiries)	Portsmouth 834769
	— Private Hire	Portsmouth 834047
Civic Offices	— Information Bureau	
The Hard Interchange	— Portsmouth PO1 3PA	*(Bus Enquiries)* Portsmouth 755266 *(Coach Enquiries)* Portsmouth 756525
Leigh Park Depot	— Fulflood Road, Havant PO9 5AX	Havant 475903

LEIGH PARK . Farlington . Portsea . EASTNEY

Service
Via Tangier Road 16
Via Moneyfield Avenue 16A

SERVICE 16: Via Wakefords Way, Petersfield Road, Middle Park Way, Dunsbury Way, Purbrook Way, Larchwood Avenue (for Havant Hypermarket), Hulbert Road, Bedhampton Hill, Havant Road, Farlington, Eastern Road, Anchorage Road, Robinson Way, Airport Service Road, Quartremaine Road, Dundas Lane, Burrfields Road, Eastern Road, Tangier Road, Baffins Road (southbound) or Milton Road, St. Mary's Road, Fratton Road, Arundel Street, Station Street, Commercial Road Precinct, Edinburgh Road, Queen Street, The Hard Interchange, St. George's Road, Museum Road, King's Road, Elm Grove, Outram Road, Campbell Road, Fawcett Road, Jessie Road, Devonshire Square, Devonshire Avenue, Bransbury Road, Henderson Road, Ferry Road, Lumsden Road, return via Fort Cumberland Road to Henderson Road.

SERVICE 16A: Via Wakefords Way and as Service 16 to Eastern Road, then via Anchorage Road, Robinson Way, Airport Service Road, Quartremaine Road, Dundas Lane, Moneyfield Path, Moneyfield Avenue, Martin Road, Eastbourne Road, Chesterfield Road, Cobden Road, Idsworth Road, Tangier Road, then as Service 16.

MONDAY TO FRIDAY PEAK DIVERSIONS via FARLINGTON INDUSTRIAL ESTATE
As normal route to Farlington, then via Lower Farlington Road, Fitzherbert Road, Eastern Road.

Mondays to Fridays

	16	16	16	16	16A	16	16A		16	16A		16	16A	16	16A	16	16A	16	16	16	16	16	16	16	16
LEIGH PARK, Worldham Road	.....	.....	0625	0655	0725	0755	0832		02	32		1502	1537	1607	1637	1707	1737	1807	1837	1907	1927	.....	2027	.....	2127	2227
Dunsbury Way, Roundabout	0537	0607	0635	0705	0735	0805	0842		12	42		1512	1547	1617	1647	1717	1747	1817	1847	1916	1936	.....	2036	.....	2136	2236
Hulbert Road, Roundabout	0543	0613	0641	0711	0741	0811	0848		18	48		1518	1553	1623	1653	1723	1753	1823	1853	1921	1941	.....	2041	.....	2141	2241
Farlington, Rectory Avenue	0551	0621	0649	0719	0749	0819	0856	Then	26	56		1526	1601	1631	1701	1731	1801	1831	1901	1928	1948	.....	2048	.....	2148	2248
Fitzherbert Road	.....	.....	0652	0722	0752	0822	.....	at	...	...	u	.....	1604	1634	1704	1734	.....	.....	.....	.....	.....	.....	.....	.....	.....	.....
Anchorage Road, Robinson Way	0559	0629	0659	0729	0759	0829	0904	these	34	04	n	1534	1611	1641	1711	1741	1809	1839	1909	1934	1954	.....	2054	.....	2154	2254
Moneyfield Avenue	.....	.....	.....	.....	0807	.....	0912	mins	...	12	t	.....	1619	.....	1719	.....	1817	.....	.....	.....	.....	.....	.....	.....	.....	.....
STANLEY AVENUE	0607	0637	0707	0737	.....	0837	.....	past	42	...	i	1542	.....	1649	.....	1749	.....	1847	1917	1940	2000	2030	2100	2130	2200	2300
Milton, H.M. Prison	0614	0644	0714	0744	0814	0844	0919	each	49	19	l	1549	1626	1656	1726	1756	1824	1854	1924	1946	2006	2036	2106	2136	2206	2306
Commercial Road, Precinct ⇌	0624	0654	0724	0754	0824	0854	0929	hour	59	29		1559	1636	1706	1736	1806	1834	1904	1934	1953	2013	2043	2113	2143	2213	2313
PORTSEA, The Hard ⛴ ⇌	0630	0700	0730	0800	0830	0900	0935		05	35		1605	1642	1712	1742	1812	1840	1910	1940	1958	2018	2048	2118	2148	2218	2318
Outram Road/Victoria Road	0638	0708	0738	0808	0838	0908	0943		13	43		1613	1650	1720	1750	1820	1848	1918	1948	2005	2025	2055	2125	2155	2225	2325
Eastney Road	0645	0715	0745	0815	0845	0915	0950		20	50		1620	1657	1727	1757	1827	1855	1925	1955	2011	2031	2101	2131	2201	2231	2331
EASTNEY, Lumsden Road	0648	0718	0748	0818	0848	0918	0953		23	53		1623	1700	1730	1800	1830	1858	1928	1958	2014	2034	2104	2134	2204	2234	★

Saturdays

	16	16	16A	16	16A		16	16A		16	16A	16	16	16	16	16	16	16	16	16	16	16	16
LEIGH PARK, Worldham Road	.....	0627	0727	0757	0832		02	32		1702	1732	1802	1832	1853	.....	1927	.....	2027	.....	2127	.....	2227
Dunsbury Way, Roundabout	.....	0637	0737	0807	0842		12	42		1712	1742	1812	1842	□	.....	1936	.....	2036	.....	2136	.....	2236
Hulbert Road, Roundabout	.....	0643	0743	0813	0848		18	48		1718	1748	1818	1848	.....	.....	1941	.....	2041	.....	2141	.....	2241
Farlington, Rectory Avenue	.....	0651	0751	0821	0856	Then	26	56		1726	1756	1826	1856	.....	.....	1948	.....	2048	.....	2148	.....	2248
Anchorage Road, Robinson Way	.....	0659	0759	0829	0904	at	34	04	u	1734	1804	1834	1904	.....	.....	1954	.....	2054	.....	2154	.....	2254
Moneyfield Avenue	.....	.....	0807	.....	0912	these	...	12	n	.....	1812	.....	.....	.....	.....	.....	.....	.....	.....	.....	.....	.....
STANLEY AVENUE	0607	0707	.....	0837	.....	mins	42	...	t	1742	.....	1842	1912	.....	1930	2000	2030	2100	2130	2200	2230	2300
Milton, H.M. Prison	0614	0714	0814	0844	0919	past	49	19	i	1749	1819	1849	1919	.....	1936	2006	2036	2106	2136	2206	2236	2306
Commercial Road, Precinct ⇌	0624	0724	0824	0854	0929	each	59	29	l	1759	1829	1859	1929	.....	1943	2013	2043	2113	2143	2213	2243	2313
PORTSEA, The Hard ⛴ ⇌	0630	0730	0830	0900	0935	hour	05	35		1805	1835	1905	1935	.....	1948	2018	2048	2118	2148	2218	2248	2318
Outram Road/Victoria Road	0638	0738	0838	0908	0943		13	43		1813	1843	1913	1943	.....	1955	2025	2055	2125	2155	2225	2255	2325
Eastney Road	0645	0745	0845	0915	0950		20	50		1820	1850	1920	1950	.....	2001	2031	2101	2131	2201	2231	2301	2331
EASTNEY, Lumsden Road	0648	0748	0848	0918	0953		23	53		1823	1853	1923	1953	.....	2004	2034	2104	2134	2204	2234	2304	★

CODE

□ – Operates to Dunsbury Way/Bramdean Drive.
⛴ – Ferry connections to or from the Isle of Wight or Gosport.

Time Table reprint 3.1986

★ – Continues to Eastney Depot.
⇌ – Adjoining or near Railway Station.

K3341/34

These were the last Joint Transport Services time tables, the new seperate regulated services started from 27.10.1986.

Portsmouth decided not to operate Sunday service. Services were again designated with pairs of route numbers i.e. the 23 became the 23/24, the Limited stop service now became the 53/54 and evening services on 21/22, 53/54 became the 20/20A. *Photo right 305 on 52 Park Parade 2.7.1985.*

Time details for these services see below:

20/20A PORTSEA • Farlington • Leigh Park • Havant • Farlington • PORTSEA

Monday to Saturday Evenings

	20A	20	20A	20	20A	20	20A	20
PORTSEA The Hard ≷	1926	1956	2026	2056	2126	2156	2226	2246
Commercial Road Precinct ≷	1931	2001	2031	2101	2131	2201	2231	2251
North End Junction	1940	2010	2040	2110	2140	2210	2240	2300
Hilsea Lido	1946	2016	2046	2116	2146	2216	2246	2306
Cosham, Post Office	1949	2019	2049	2119	2149	2219	2249	2309
Rectory Avenue	1958	2028	2058	2128	2158	2228	2258	2318
HAVANT Bus Station ≷	2007	....	2107	....	2207	....	2307	....
St Albans Road	2010	....	2110	....	2210	....	2310	....
Hulbert Road Roundabout	....	2035	....	2135	....	2235	....	2325
Dunsbury Way Roundabout	....	2044	....	2144	....	2244	....	2334
LEIGH PARK Prospect Farm	2014	2053	2114	2153	2214	2253	2314	....
Dunsbury Way Roundabout	2023	....	2123	....	2223	....	2323	....
Hulbert Road Roundabout	2032	....	2132	....	2232	....	....	....
St Albans Road	....	2057	....	2157	....	2257	....	....
HAVANT Bus Station ≷	....	2100	....	2200	....	2300	....	....
Rectory Avenue	2039	2109	2139	2209	2309	....	....	....
Cosham, Railway Station ≷	2048	2118	2148	2218	2248	....	....	....
Hilsea Garage	2051	2121	2151	2221	2251	....	....	....
North End Junction	2057	2127	2157	2227	††	....	....	....
Edinburgh Road	2106	2136	2206	2236	....	....	....	....
PORTSEA The Hard ≷	2110	2140	2210	2240	....	....	....	....

CODE: ≷ - Near Rail Station

†† - To Eastney via Copnor Road

For Monday to Saturday daytime service between Leigh Park and Portsmouth see services 21-22; 23-24; 53-54.

For Daytime buses see Services 21-22, 23-24 and 53-54

21/21A LEIGH PARK • Crookhorn/Farlington • Milton • Portsea • EASTNEY

Mondays to Saturdays

	21	21	21A	21	21C ø	21A Nø		21	21A	21	21C ø	21A Nø	21	21A	21	21A	21	21	21	21	21	21	21
LEIGH PARK Prospect Farm	....	0636	....	0735	....	....		35	..	1435	....	....	1535	....	1635	....	1735	....	1835	1937	2037	2137	2230
Dunsbury Way Roundabout	....	0645	....	0745	....	....		45	..	1445	....	....	1545	....	1645	....	1745	....	1845	1946	2046	2146	2239
Hulbert Road Roundabout	....	0646	....	0751	....	....		51	..	1451	....	....	1551	....	1651	....	1751	....	1851	1951	2051	2151	2244
Crookhorn, Precinct	....	0656	....	0756	....	....		56	..	1456	....	....	1556	....	1656	....	1756	....	1856	1956	2056	2156	2249
FARLINGTON Sunshine Inn	0635	0705	0735	0805	0835	0835	Then	05	35	1505	1535	1535	1605	1635	1705	1735	1805	1835	1905	2005	2105	2205	2258
Anchorage Road	0641	0711	0741	0811	0841	0841	at	11	41	1511	1541	1541	1611	1641	1711	1741	1811	1841	1911	2011	2111	2211	2304
Moneyfield Avenue	....	....	0748	....	....	0848	these	..	48	....	....	1548	....	1648	....	1748	....	....	....	....	....	....	....
Sixth Form College ø	....	....	....	....	0846	....	minutes	..	.. until	....	1548	....	....	....	....	....	....	....	....	....	....	....	....
Copnor Bridge	0651	0721	....	0821	....	....	past	21	..	1521	....	....	1621	....	1721	....	1821	1851	1920	2020	2120	2220	2313
Milton, HM Prison	0655	0725	0755	0825	0855	0855	each	25	55	1525	1555	1555	1625	1655	1725	1755	1825	1855	1923	2023	2123	2223	2316
Commercial Road Precinct ≠	0705	0735	0805	0835	0905	0905	hour	35	05	1535	1605	1605	1635	1705	1735	1805	1835	1905	1930	2030	2130	2230	††
PORTSEA The Hard ≠	0711	0741	0811	0841	0911	0911		41	11	1541	1611	1611	1641	1711	1741	1811	1841	1910	1935	2035	2135	2235	....
Elm Grove, Outram Road	0719	0749	0819	0849	0919	0919		49	19	1549	1619	1619	1649	1719	1749	1819	1849	1916	1941	2041	2141	2241	....
Bransbury Road	0726	0756	0826	0856	0926	0926		56	26	1556	1626	1626	1656	1726	1756	1826	1856	1922	1947	2047	2147	2247	....
EASTNEY Lumsden Road	0729	0759	0829	0859	0929	0929		59	29	1559	1629	1629	1659	1729	1957	1829	1859	1925	1950	2050	2150	2250	ED

CODE: ≠ - Near Rail Station Nø - Non-schooldays and Saturdays †† - Via Milton Road

ø - Schooldays only ED - Operates to Eastney

NOTE: In Farlington, service 21 buses operate via Havant Road, Lower Farlington Road, Fitzherbert Road and Eastern Road except those journeys commencing from the Sunshine Inn, which operate via service 21A via Havant Road and Eastern Road.

22/22A EASTNEY • Portsea • Milton • FARLINGTON/Crookhorn • LEIGH PARK

Mondays to Saturdays

	22	22	22	22	22	22A	22C ø	22 Nø	22A		22	22A		22C ø	22 Nø	22A	22	22A	22	22A	22	22	22	22	22
EASTNEY Lumsden Road	....	....	0608	0636	0706	0736	0806	0806	0836		06	36		1506	1506	1536	1606	1636	1706	1736	1806	1910	2010	2110	2210	2252
Devonshire Ave, Eastney Rd	0542	0605	0610	0640	0710	0740	0810	0810	0840		10	40		1510	1510	1540	1610	1640	1710	1740	1810	1914	2014	2114	2214	2256
Outram Road, Elm Grove	††	††	0619	0649	0719	0749	0819	0819	0849		19	49		1519	1519	1549	1619	1649	1719	1749	1819	1920	2020	2120	2220	ED
PORTSEA The Hard ≠	....	....	0627	0657	0727	0757	0827	0827	0857		27	57		1527	1527	1557	1627	1627	1727	1727	1827	1927	2027	2127	2227	....
Station Street ≠	....	....	0633	0703	0733	0803	0833	0833	0903	Then	33	03		1533	1533	1603	1633	1703	1733	1803	1833	1932	2032	2132	2232	....
Milton, HM Prison	0548	0611	0643	0713	0743	0813	0843	0843	0913	at	43	13		1543	1543	1613	1643	1713	1743	1813	1843	1939	2039	2139	2239	....
Copnor Bridge	0551	0616	0646	0716	0746	....	....	0846	....	these	46	..		....	1546	....	1646	....	1746	....	1846	1942	2042	2142	2242	....
Sixth Form College	....	....	....	....	....	....	0849	....	....	minutes	..	..	until	1549	....	....	....	....	....	....	....	....	....	....	....	....
Moneyfield Avenue	....	....	....	....	....	0820	....	....	0920	past	..	20		....	....	1620	....	1720	....	1820	....	....	....	....	....	....
Anchorage Road	0601	0624	0656	0726	0756	0826	0856	0856	0926	each	56	26		1556	1556	1626	1656	1736	1756	1826	1856	1951	2051	2151	2251	....
FARLINGTON Sunshine Inn	0606	0629	0701	0731	0801	0831	0901	0901	0931	hour	01	31		1601	1601	1631	1701	1731	1801	1831	1901	1956	2056	2156	2256	....
Crookhorn Precinct	●	....	0710	....	0810	....	0910	0910	....		10	..		1610	1610	....	1710	....	1810	....	1910	2005	2105	2205	2305	....
Purbrook Way, Hulbert Rd	0615	....	0715	....	0815	....	0915	0915	....		15	..		1615	1615	....	1715	....	1825	....	1915	2010	2110	2210	2310	....
Dunsbury Way Roundabout	0621	....	0721	....	0821	....	0921	0921	....		21	..		1621	1621	....	1721	....	1821	....	1921	2016	2116	2216	2316	....
LEIGH PARK Prospect Farm	0629	....	0729	....	0829	....	0929	0929	....		29	..		1629	1629	....	1729	....	1829	....	1928	2023	2123	2223	2323	....

CODE: ≠ - Near Rail Station ED - Operates to Eastney ● - Operates via Bedhampton and Hulbert Road

ø - Schooldays only Nø - Non-schooldays and Saturdays †† - Via Milton Road

27.10.1986

NOTE: In Farlington all journeys operate via Eastern Road, Fitzherbert Road, Lower Farlington Road and Havant Road.

23 LEIGH PARK • HAVANT • Cosham • Commercial Road • SOUTHSEA

Mondays to Saturdays

LEIGH PARK Strouden Court	....	0600	0631		00	31		1800	1831	1905	1936	2005	2036	2105	2136	2205	2236
Calshott Road	....	0603	....		03	..		1803	....	1907	....	2007	....	2107	....	2207	....
Swanmore Road	....	....	0633		..	33		....	1833	....	1938	....	2038	....	2138	....	2238
Dunsbury Way Roundabout	0541	0611	0641	Then	11	41		1811	1841	1913	1943	2013	2043	2113	2143	2213	2243
HAVANT Bus Station ≠	0550	0620	0650	at	20	50		1820	1850	1920	1950	2020	2050	2120	2150	2220	2250
Rectory Avenue	0601	0631	0701	these	31	01		1831	1901	1929	1959	2029	2059	2129	2159	2229	2259
Cosham Station ≠	0612	0642	0712	minutes	42	12	until	1842	1910	1938	2008	2038	2108	2138	2208	2238	2308
Hilsea Garage	0615	0645	0715	past	45	15		1845	1913	1941	2011	2041	2111	2141	2211	2241	2311
North End Junction	0622	0652	0722	each	52	22		1852	1919	1947	2017	2047	2117	2147	2217	2247	2317
Commercial Road Precinct ≠	0634	0704	0734	hour	04	34		1904	1928	1956	2026	2056	2126	2156	2226	2256	2326
Palmerston Road Precinct	0643	0713	0743		13	43		1913	1937	2005	2035	2105	2135	2205	2235	2305	††
SOUTHSEA South Parade	0647	0717	0747		17	47		1917	1931	2009	2039	2109	2139	2209	2239	2309	....
Eastney Bus Depot	....	....	....		..	..		....	....	....	....	....	....	....	....	2315	2338

CODE: ≠ - Near Rail Station †† - Operates to Eastney via Service 18

24/24A SOUTHSEA • Commercial Road • Cosham • HAVANT • LEIGH PARK

Mondays to Saturdays

	24	24A	24	24A	24	24A		24	24A	24	24A	24	24A	24	24A	24	24
Eastney Bus Depot	0521	0551	0601	0631	....	....		..	..	....	....	....	....	....	....	....	....
SOUTHSEA South Parade	●	●	■	■	0701	0731		01	31	1801	1846	1925	1955	2025	2055	2125	2155	2225	2245
Palmerston Road Precinct	....	....	....	....	0705	0735		05	35	1805	1850	1929	1959	2029	2129	2159	2159	2229	2249
Commercial Road Precinct ≠	....	....	0615	0645	0715	0745	Then	15	45	1815	1900	1939	2009	2039	2109	2139	2209	2239	2259
North End Junction	....	....	0628	0658	0728	0758	at	28	58	1828	1910	1949	2019	2049	2119	2149	2219	2249	2309
Hilsea Lido	0540	0610	0635	0705	0735	0805	these	35	05	1835	1916	1955	2025	2055	2125	2155	2225	2255	2315
Cosham, Post Office ≠	0544	0614	0639	0709	0739	0809	minutes	39	09	until	1839	1920	1959	2029	2059	2129	2159	2229	2259	2319
Rectory Avenue	0554	0624	0649	0719	0749	0819	past	49	19		1849	1927	2006	2036	2106	2136	2206	2236	2306	2326
HAVANT Bus Station ≠	0605	0635	0700	0730	0800	0830	each	00	30		1900	1936	2015	2045	2115	2145	2215	2245	2315	....
Dunsbury Way Roundabout	0614	0644	0709	0739	0809	0839	hour	09	39		1907	1943	2022	2052	2122	2152	2222	2252	2232	....
Swanmore Road	....	0652	....	0747	....	0847		..	47		....	1949	....	2058	....	2158	....	2258	....	....
Calshott Road	0622	....	0717	....	0817	....		17	..		1913	....	2028	....	2128	....	2228	....	....	....
LEIGH PARK Strouden Court	0625	0654	0720	0749	0820	0849		20	49		1915	1951	2030	2100	2130	2200	2230	2300	....	....

CODE: ≠ - Near Rail Station ● - via Copnor Road ■ - Via Service 17

27.10.1986

Portsmouth City Transport Ltd your LOCAL bus operator!

ENQUIRIES:

Bus Information & Lost Property
Portsmouth 834769
Outside of Office Hours ring:
Portsmouth 834700

PRIVATE HIRE:

- 35 seat Midi-buses
- 40 seat single-deck buses
- 57 seat Coach
- 74 seat double-deck buses

Public Address Systems available on certain vehicles. For details tel. Portsmouth 834047.

This timetable uses the 24-hour clock face. It is simple to use and avoids confusion with similar a.m. and p.m. times. Thus 7.39 a.m. is shown as 0739 and 7.39 p.m. is shown as 1939. REMEMBER times up to 12.59 p.m. read up to 1259. From 1.00 p.m. to Midnight times read as 1300 to 2359.

ROUTE DETAILS:

SERVICE 20/20A: PORTSEA - Leigh Park - Havant - PORTSEA

via The Hard, Queen Street, Edinburgh Road, Stanhope Road*, Commercial Road Precinct*, Edinburgh Road, Unicorn Road, Marketway, Cornmill Street*, Commercial Road, Mile End Road, Kingston Crescent, London Road, North End, London Road, Hilsea, Northern Road, Spur Road, Havant Road, Bedhampton Hill, Hulbert Road, Purbrook Way, Park House Farm Way, Middle Park Way, Botley Drive, Bramsdean Drive, Dunsbury Way, Stockheath Road, Petersfield Road, Bartons Road, Prospect Lane, Wakefords Way, Bartons Road, Martin Road, St Albans Road, Crossland Drive, Petersfield Road, Civic Centre Road*, Elmleigh Road*, Park Road North, Elm Lane, Havant Bus Station, Elm Lane, Park Road North, New Road, Bedhampton Road, Bedhampton Hill, Havant Road, Spur Road, Northern Road, Cosham Compound*, Portsmouth Road*, Hilsea, Copnor Road*, Old London Road*, London Road, North End, Kingston Crescent, Mile End Road, Commercial Road, Marketway, Unicorn Road, Edinburgh Road, Queen Street, The Hard.

* In one direction only.

Portsmouth City Transport Limited
Highland Road Eastney
Southsea Hampshire PO4 9HE

Designed and Produced by Portsmouth City Council Printing Service

Portsmouth City Transport Limited your LOCAL bus operator!

ENQUIRIES:

Bus Information & Lost Property
Portsmouth 834769
Outside of Office Hours ring:
Portsmouth 834700

PRIVATE HIRE:

- 35 seat Midi-buses
- 40 seat single-deck buses
- 57 seat Coach
- 74 seat double-deck buses

Public Address Systems available on certain vehicles. For details tel. Portsmouth 834047.

ROUTE DETAILS:

SERVICE 23-24/24A: LEIGH PARK - Havant - Farlington - SOUTHSEA

via St Clare's Avenue, Swanmore Road (23-24A) or Calshott Road and Woolston Road (23/24), Middle Park Way, Dunsbury Way, Purbrook Way, Barncroft Way, New Road, Park Road North, Elm Lane, Havant Bus Station, Elm Lane, Park Road North, New Road, Bedhampton, Bedhampton Hill, Havant Road, Farlington, Drayton, Cosham, Spur Road, Northern Road, Cosham Compound and Portsmouth Road (southbound), Portsbridge Roundabout, Copnor Road and Old London Road (southbound), London Road, North End, Kingston Road, Fratton Road, Lake Road, Cornmill Street, Marketway, Unicorn Road, Edinburgh Road, Commercial Road Precinct, Isambard Brunel Road, Winston Churchill Avenue, Lord Montgomery Way (southbound) or St Michael's Road and King Richard I Road (northbound), The Terraces, Kings Road, Elm Grove, Grove Road South, Kent Road, Portland Road, Osborne Road, Palmerston Road, Castle Avenue, Southsea Esplanade, South Parade.

Portsmouth City Transport Limited
Highland Road Eastney
Southsea Hampshire PO4 9HE

Designed and Produced by Portsmouth City Council Printing Service

270 on 53 at Wakefords Way on 26.6.1987

329 on 24A at The Warren on 11.5.1987

53 LIMITED STOP

LEIGH PARK • Farlington • Cosham • North End • Commercial Road • PORTSEA

Mondays to Saturdays

	SD	PCT	SD	SD	PCT					PCT	SD	PCT	SD	PCT	PCT
LEIGH PARK Prospect Farm	0633	....	0713	0733	0753		13	33	53	1713	1733	1753	1813	1833	1853
Dunsbury Way Roundabout	0639	....	0719	0739	0759	Then	19	39	59	1719	1739	1759	1819	1839	1859
Hulbert Road Roundabout	0646	....	0726	0746	0806	at	26	46	06	1726	1746	1806	1826	1846	1906
Farlington, Rectory Avenue	0652	0712	0732	0752	0812	these	32	52	12	1732	1752	1812	1832	1852	1911
Cosham, Railway Station ≠	0700	0720	0740	0800	0820	minutes	40	00	20 until	1740	1800	1820	1840	1900	1917
Hilsea Garage	0702	0722	0742	0802	0822	past	42	02	22	1742	1802	1822	1842	1902	1919
North End Junction	0706	0726	0746	0806	0826	each	46	06	26	1746	1806	1826	1846	1906	1923
Edinburgh Road	0716	0736	0756	0816	0836	hour	56	16	36	1756	1816	1836	1856	1914	1931
PORTSEA The Hard ≠	0720	0740	0800	0820	0840		00	20	40	1800	1820	●	1900	1918	1935

SD - Journeys operated by Southdown, also buses at 0813 0853 0913 0953 1053 1133 1233 1313 1413 1453 1553 1633

PCT - Journeys operated by Portsmouth City Transport, also buses at 0633 0933 1013 1033 1113 1153 1213 1253 1333 1353 1433 1513 1533 1613 1653

≠ - Near Rail Station ● - To Eastney via Fratton Bridge

Limited Stop - stopping at:-

Bartons Road, New Lane
Wakefords Way, Worldham Road
Prospect Lane, The Fox
Dunsbury Way, Park Parade
Botley Drive, The Wheatsheaf
Botley Drive, Middle Park Way
Middle Park Way, Woolston Road
Park House Farm Way, Linkenholt Way
Park House Farm Way, Purbrook Way
Hulbert Road/Purbrook Way Roundabout
Hulbert Road, Jessie Road
Bedhampton Hill, Maylands Road

54 LIMITED STOP

PORTSEA • Commercial Road • North End • Cosham • Farlington • LEIGH PARK

Mondays to Saturdays

	PCT	SD	PCT	SD	SD	PCT					PCT	SD	PCT	PCT	SD	SD
PORTSEA The Hard ≠	●	0728	0748	0808	0828	0848		08	28	48	1708	1728	1748	1808	1828	1908
Commercial Road Precinct ≠	....	0733	0753	0813	0833	0853	Then	13	33	53	1713	1733	1753	1813	1833	1913
North End Junction	....	0743	0803	0823	0843	0903	at	23	43	03	1723	1743	1803	1823	1841	1921
Hilsea Lido	0727	0747	0807	0827	0847	0907	these	27	47	07	1727	1747	1807	1827	1845	1925
Cosham, Post Office	0730	0750	0810	0830	0850	0910	minutes	30	50	10 until	1730	1750	1810	1830	1848	1928
Farlington, Rectory Avenue	0737	0757	0817	0837	0857	0917	past	37	57	17	1737	1757	1817	1837	1854	1934
Hulbert Road Roundabout	0743	0803	0823	0843	0903	0923	each	43	03	23	1743	1803	1823	1843	1859	1939
Dunsbury Way Roundabout	0749	0809	0829	0849	0909	0929	hour	49	09	29	1749	1809	1829	1849	1905	1945
LEIGH PARK Prospect Farm	0753	0813	0833	0853	0913	0933		53	13	33	1753	1813	1833	1853	1909	1949

SD - Journeys operated by Southdown, also buses at 0908 1008 1048 1148 1228 1328 1408 1508 1548 1648

PCT - Journeys operated by Portsmouth City Transport, also buses at 0928 0948 1028 1108 1128 1208 1248 1308 1348 1428 1448 1528 1608 1628

≠ - Near Rail Station ● - Departs from Eastney (via Copnor) 19 minutes earlier

27.10.1987

Limited Stop - stopping at:-

Farlington, Rectory Avenue
Havant Road, Sunshine Inn
Havant Road, Waterworks Road
Havant Road, Drayton (New Inn)
Havant Road, Court Lane
Spur Road, Cosham (Red Lion)
Northern Road, Cosham Post Office
Cosham Compound (Service 53)
Hilsea Garage/Lido
Merrivale Road
London Road, North End Junction
Kingston Crescent, Rudmore Roundabout
Commercial Road, British Home Stores (Service 54)
Marketway (The Tricorn) Service 53
Commercial Road Precinct (Service 54)
Edinburgh Road, RC Cathedral (Service 53)
Curzon Howe Road
Portsea, The Hard

SERVICE 20•20A 53-54

LEIGH PARK - Farlington - Cosham - Commercial Road - PORTSEA

FK 000516/260

Mondays to Saturdays

Service 53/20/20A

	53	53 ††	53	53 ††		53	53 ††		53 ††	53	20A	20	20A	20	20A	20	20A
Havant, Bus Station	....	0631	....	0731	then	..	31	until	1831	....	1954	....	2054	....	2154	....	2254
LEIGH PARK Prospect Farm	....	0639	0709	0739	at	09	39		1839	1909	2001	2039	2101	2139	2201	2339	2301
Havant, Bus Station	....	....	....	....	these	..	..		....	....	....	2046	....	2146	....	2246	....
Park Parade	....	0648	0718	0748	mins.	18	48		1848	1918	2010	....	2110	....	2210	....	2310
Hulbert Road Roundabout	....	0658	0728	0758	past	28	58		1858	1926	2018	....	2118	....	2218	....	2318
Farlington, Rectory Road	0636	0706	0736	0806	each	36	06		1906	1933	2025	2055	2125	2155	2225	2255	2325
Cosham Station	0645	0715	0745	0815	hour	45	15		1915	1941	2034	2104	2134	2204	2234	2304	....
North End Junction	0652	0722	0752	0822		52	22		1922	1948	2043	2113	2143	2213	2243	2313	....
Edinburgh Road, Sainsburys	0702	0732	0802	0832		02	32		1932	1957	2052	2122	2152	2222	2252	2322	■
PORTSEA The Hard	0707	0737	0807	0738		07	37		1937	2002	2057	2127	2157	2227	....	....	....
Fratton Bridge	....	....	....	....		..	..		....	....	....	....	....	....	2257	2327	....
Eastney, PCT Offices	....	....	....	....		..	..		....	....	....	....	....	....	2304	2334	2340

Service 54/20/20A

	54	54	54 ††		54	54 ††		54	54 ††	20A	20	20A	20	20A	20	20A	20
PORTSEA The Hard	0615	0715	0745	then	15	45	until	1815	1845	1915	1945	2015	2045	2115	2145	2215	2245
Commercial Road Precinct	0620	0720	0750	at	20	50		1820	1850	1920	1950	2020	2050	2120	2150	2220	2250
North End Junction	0630	0730	0800	these	30	00		1830	1900	1929	1959	2029	2059	2129	2159	2229	2259
Cosham, Post Office	0639	0739	0809	mins.	39	59		1839	1909	1938	2008	2038	2108	2138	2208	2238	2308
Farlington, Rectory Avenue	0646	0746	0816	past	46	16		1846	1916	1945	2015	2045	2115	2145	2215	2245	2315
Hulbert Road Roundabout	0654	0754	0824	each	54	24		1854	1924	....	2022	....	2122	....	2222	....	2322
Park Parade	0703	0803	0833	hour	03	33		1903	1933	....	2030	....	2130	....	2230	....	2330
Havant Bus Station	....	....	....		..	..		....	....	1954	....	2054	....	2154	....	2254	....
LEIGH PARK Prospect Farm	0709	0809	0839		09	39		1909	1939	2001	2039	2101	2139	2201	2239	2301	....
Havant, Bus Station	....	....	0847		..	47		....	1947	....	2046	....	2146	....	2246	....	....

NOTE: Special journeys operate from Prospect Farm at 1330 or 1755 to Milton (Fratton Park) via Middle Park Way, Purbrook Way, Bedhampton and Farlington on Home Football League matches. Buses return after the match.

4.1.1988

CODE: †† — These journeys are operated every hour by Southdown Motor Services ■ — Operates via Eastern Road, Velder Avenue and Milton Road

SERVICE 21-22

LEIGH PARK - Crookhorn - FARLINGTON - Anchorage Park - Commercial Road - PORTSEA - Elm Grove - EASTNEY

Mondays to Saturdays

PK 000618/260

Services 21/21A

					NSch	Sch					Sch	NSch									
LEIGH PARK Prospect Farm	....	0620	....	0720	....	....	and	20	..	until	1520	1520	....	1630	....	1730	....	1830	1937	2037	2137	2230
Park Parade	....	0630	....	0730	....	....	at	30	..		1530	1530	....	1640	....	1740	....	1840	1946	2046	2146	2239
Havant Hypermarket	....	0636	....	0736	....	....	these	36	..		1536	1536	....	1646	....	1746	....	1846	....	....	....	....
Crookhorn Precinct	....	0641	....	0741	....	....	mins.	41	..		1541	1541	....	1651	....	1751	....	1851	1956	2056	2156	2249
FARLINGTON The Sunshine	....	0650	0720	0750	0820	0820	past	50	20		1550	1550	1630	1700	1730	1800	1830	1900	2005	2105	2205	2258
Anchorage Park	....	0656	0726	0756	0826	0826	each	56	26		1556	1556	1636	1706	1736	1806	1836	1906	2011	2111	2211	2304
Copnor Bridge	....	0706	0736	0806	....	....	hour	06	..		....	1606	....	1716	....	1816	1846	1915	2020	2120	2220	2313
Moneyfield Avenue	....	....	....	....	0833	....		..	33		....	....	1643	....	1743	....	....	....	....	....	....	....
Baffins, Sixth Form College	....	....	....	....	....	0833		..	..		1603	....	....	....	....	....	....	....	....	....	....	....
Milton, HM Prison	0640	0710	0740	0810	0840	0840		10	40		1610	1610	1650	1720	1750	1820	1850	1918	2023	2123	2223	2316
Edinburgh Road, Sainsbury's	0650	0720	0750	0820	0850	0850		20	50		1620	1620	1700	1730	1800	1830	1900	1925	2030	2130	2230	....
Portsea, The Hard	0656	0726	0756	0826	0856	0856		26	56		1626	1626	1706	1736	1806	1836	1905	1930	2035	2135	2235	....
Outram Road, Victoria Road	0704	0734	0804	0834	0904	0904		34	04		1634	1634	1714	1744	1814	1844	1911	1936	2041	2141	2241	....
Eastney Road, Bransbury Road	0711	0741	0811	0841	0911	0911		41	11		1641	1641	1721	1751	1821	1851	1917	1942	2047	2147	2247	....
EASTNEY Lumsden Road	0714	0744	0814	0844	0914	0914		44	14		1644	1644	1724	1754	1824	1854	1920	1945	2050	2150	2250	....

■

Services 22/22A

					NSch	Sch															
EASTNEY Lumsden Road	....	0621	0651	0721	0751	0751	and	21	51	until	1451	1531	1601	1631	1701	1731	1801	1910	2010	2110	2210
Eastney Road, Devonshire Ave	....	0625	0655	0725	0755	0755	at	25	55		1455	1535	1605	1635	1705	1735	1805	1914	2014	2114	2214
Outram Road, Victoria Road	....	0634	0704	0734	0804	0804	these	34	04		1504	1544	1614	1644	1714	1744	1814	1920	2020	2120	2220
Portsea, The Hard	....	0642	0712	0742	0812	0812	mins.	42	12		1512	1552	1622	1652	1722	1752	1822	1927	2027	2127	2227
Edinburgh Road, Sainsbury's	....	0648	0718	0748	0818	0818	past	48	18		1518	1558	1628	1658	1728	1758	1828	1932	2032	2132	2232
Milton, HM Prison	0628	0658	0728	0758	0828	0828	each	58	28		1528	1608	1638	1708	1738	1808	1838	1939	2039	2139	2239
Baffins, Sixth Form College	....	....	....	....	....	0833	hour	..	..		....	....	....	....	....	....	....	....	....	....	....
Moneyfield Avenue	....	....	....	0805	....	....		06	..		....	1615	....	1718	....	1815	....	....	....	....	....
Copnor Bridge	0631	0701	0731	.....	0831	....		..	31		1531	.....	1641	....	1741	....	1841	1942	2042	2142	2242
Anchorage Park	0641	0711	0741	0811	0841	0841		11	41		1541	1621	1651	1721	1751	1821	1851	1951	2051	2151	2251
FARLINGTON The Sunshine	0646	0716	0746	0816	0846	0846		16	46		1546	1626	1656	1726	1756	1826	1856	1956	2056	2156	2256
Crookhorn, Precinct	0655	....	0755	....	0855	0855		..	55		1555	....	1705	....	1805	....	1905	2005	2105	2205	2305
Havant Hypermarket	0700	....	0800	....	0900	0900		..	00		1600	....	1710	....	1810	....	1910	....	....	....	....
Park Parade	0706	....	0806	....	0906	0906		..	06		1606	....	1716	....	1816	....	1915	2014	2114	2214	2314
LEIGH PARK Prospect Farm	0714	....	0814	.....	0914	0914		..	14		1614	....	1724	....	1824	....	1922	2021	2121	2221	2321

4.1.1988

NOTES: Evening journeys between Leigh Park and Farlington are supported by Hampshire County Council ■ — Operates to Eastney 2322 NSch — Non-Schooldays and Saturdays Sch — Schooldays only

SERVICE 23-24

LEIGH PARK - Havant - Farlington - Cosham - Commercial Road - Southsea - EASTNEY

Mondays to Saturdays

PK 000517/260

Service 23

												■		■			■	
LEIGH PARK Strouden Court	....	0615	0645	and	15	45	until	1815	1845	1915	1935	1955	2025	2055	2125	2155	2225	2255
Park Parade	0556	0626	0656	at	26	56		1826	1856	1923	1943	2003	2033	2103	2133	2203	2233	2303
HAVANT Bus Station	0605	0635	0635	these	35	05		1835	1905	1930	1950	2010	2040	2110	2140	2210	2240	2310
Farlington, Rectory Avenue	0616	0646	0716	mins.	46	16		1846	1914	1939	1959	2019	2049	2119	2149	2219	2249	....
Cosham Station	0627	0657	0727	past	57	27		1857	1923	1948	2008	2028	2058	2128	2158	2228	2258	....
North End Junction	0637	0707	0737	each	07	37		1906	1932	1957	2017	2037	2107	2137	2207	2237	2307	....
Commercial Road Precinct	0650	0720	0750	hour	20	50		1915	1941	2006	2026	2046	2116	2146	2216	2246	2316	....
Palmerston Road Precinct	0659	0729	0759		29	59		1924	1950	2015	2035	2055	2125	2155	2225	2255	2325	....
SOUTHSEA South Parade	0703	0733	0803		33	03		1928	1954	2019	2039	2059	2129	2159	2229	2259	2329	....
EASTNEY PCT Offices	0709	0739	0809		39	09		1934	2000	2025	2045	2105	....	2205	....	2305	2335	....

Service 24

													■		■		■		■	
EASTNEY PCT Offices	0540	0555	0612	0642	and	12	42	until	1712	1742	1812	1840	....	1940	....	2040	2110	....	2210	....
SOUTHSEA South Parade	....	....	0618	0648	at	18	48		1718	1748	1818	1846	1916	1946	2016	2046	2116	2146	2216	2246
Palmerston Road Precinct	....	....	0622	0652	these	22	52		1722	1752	1822	1850	1920	1950	2020	2050	2120	2150	2220	2250
Commercial Road Precinct	....	0609	0632	0702	mins.	32	02		1732	1802	1832	1900	1930	2000	2030	2100	2130	2200	2230	2300
North End Junction	....	0622	0645	0715	past	45	15		1745	1815	1845	1909	1939	2009	2039	2109	2139	2209	2239	2309
Cosham, Post Office	0603	0633	0656	0726	each	56	26		1756	1826	1856	1919	1949	2019	2049	2119	2149	2219	2249	2319
Farlington, Rectory Avenue	0613	0643	0706	0736	hour	06	36		1806	1836	1906	1926	1956	2026	2056	2126	2156	2226	2256	2326
HAVANT Bus Station	0624	0654	0717	0747		17	47		1817	1847	1915	1935	2005	2035	2105	2135	2205	2235	2305	2335
Park Parade	0633	0703	0726	0756		26	56		1826	1856	1922	1942	2012	2042	2112	2142	2212	2242	....	....
LEIGH PARK Strouden Court	0644	0714	0737	0807		37	07		1837	1907	1931	1951	2021	2051	2121	2151	2221	2251	....	....

4.1.1988

■ — These journeys are operated are Southdown All evening journeys are supported by Hampshire County Council

SERVICE 23-24 : LEIGH PARK - Havant - Farlington - Cosham - SOUTHSEA/EASTNEY

Service 23 IN
Service 24 OUT

| | | |

272 on 23 in Dunsbury Way on 19.5.1987

317 on 22 at Dockyard on 26.11.1987

Following fierce competition from Southampton Citybus via Red Admiral, People's Provincial and Southdown, Portsmouth City Transport lost huge sums of money per month and was eventually sold to Southampton City, and became Portsmouth Citybus from Wednesday 8th June 1988, the Portsmouth concern now designated Portsmouth Citybus Ltd.

PORTSMOUTH Citybus

Photo right shows ex-CPPTD bus at The Warren in new Citybus Corporate livery.

New time tables under Portsmouth Citybus were issued to start on 5th September 1988

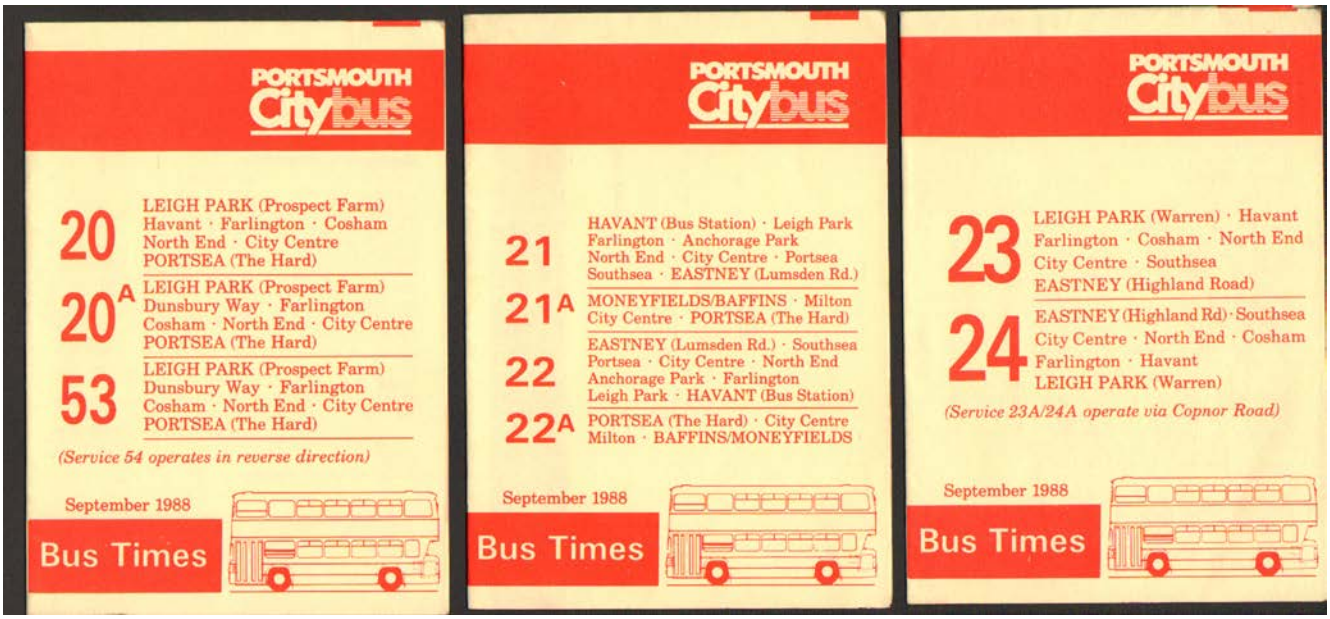

Service 21 was diverted to operate Purbrook Way, Park Lane to Hulbert Road south end with these new Citybus timetables of 9.1988, instead of Hulbert Road from roundabout with Purbrook Way.

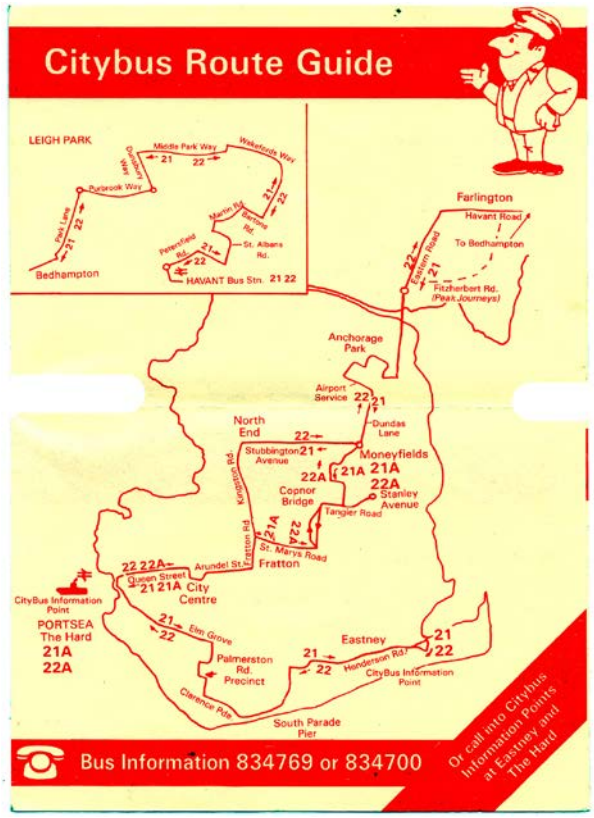

Route plan for services 21/22 from 5.9.1988

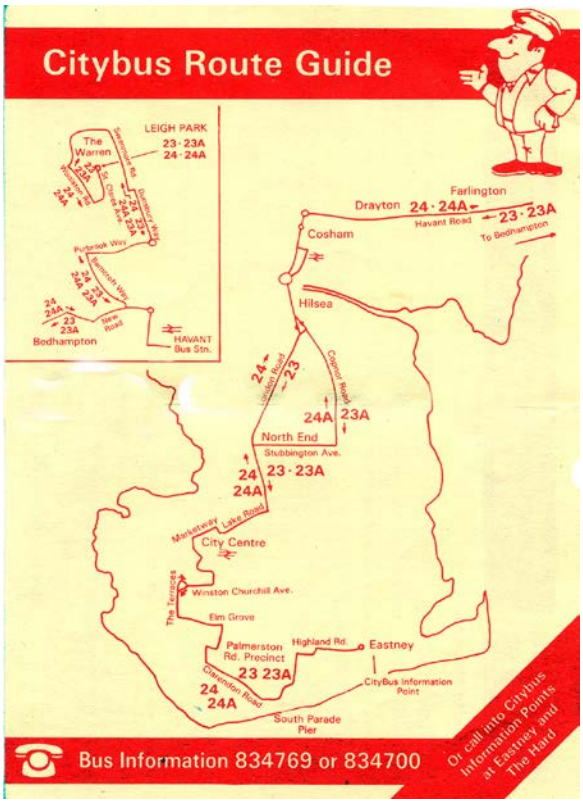

Route plan for services 23/24 from 5.9.1988

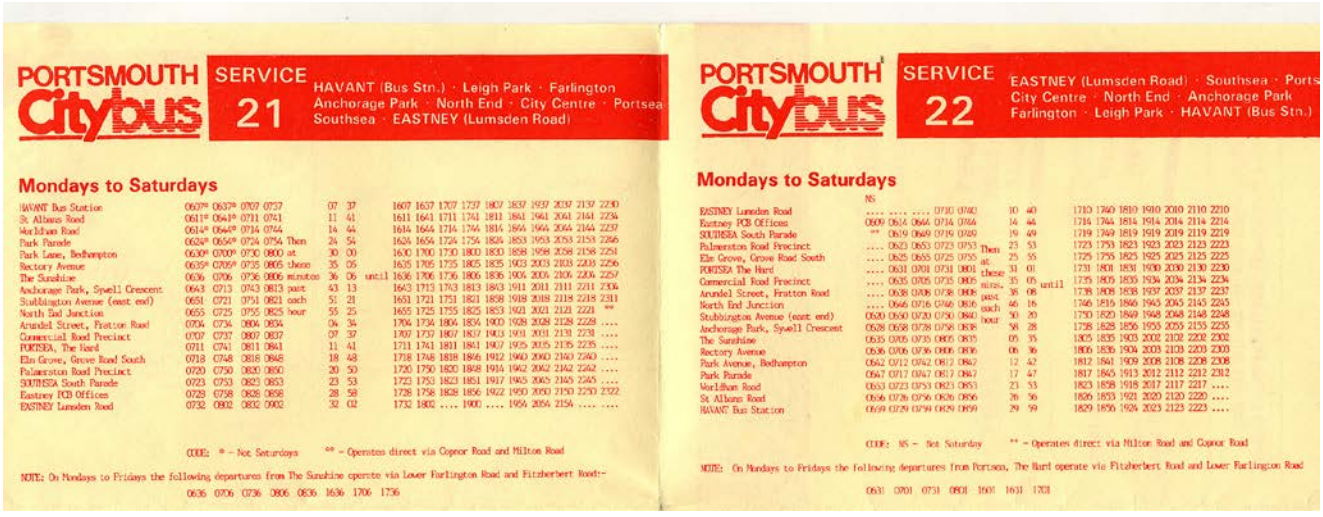

PORTSMOUTH Citybus SERVICE 21 HAVANT (Bus Stn.) · Leigh Park · Farlington · Anchorage Park · North End · City Centre · Portsea · Southsea · EASTNEY (Lumsden Road)

Mondays to Saturdays

| | | |

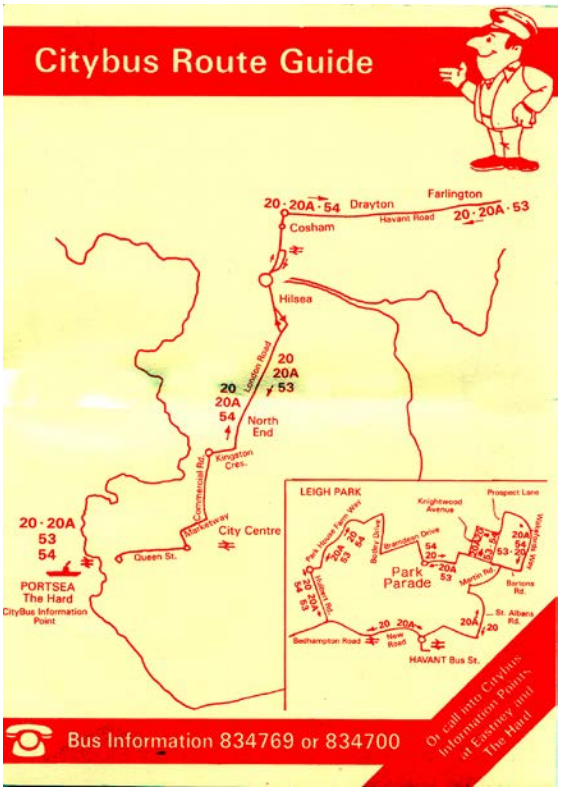

330 on 54 at Park Parade on 7.12.1989

323 left on 21 at Park Parade on 10.10.1988

Time tables from 5.9.1988

PORTSMOUTH Citybus

SERVICE 54 PORTSEA (The Hard) · City Centre · North End Cosham · Farlington · Dunsbury Way LEIGH PARK (Prospect Farm) With Evening Service 20/20A journeys.

Mondays to Saturdays

	54	54	54	54		54	54	54		54	54	20A	20	20A	20	20A	20	20A	20
PORTSEA The Hard	0606	0706	0726	0746		06	26	46		1806	1826	1915	1945	2015	2045	2115	2145	2215	2245
Commercial Road Precinct	0611	0711	0731	0751	Then	11	31	51		1811	1831	1919	1949	2019	2049	2119	2149	2219	2249
North End Junction	0621	0721	0741	0801	at	21	41	01		1821	1841	1927	1957	2027	2057	2127	2157	2227	2257
Cosham, Post Office	0630	0730	0750	0810	these	30	50	10		1830	1850	1935	2005	2035	2105	2135	2205	2235	2305
Rectory Avenue	0637	0737	0757	0817	minutes	37	57	17	until	1837	1857	1942	2012	2042	2112	2142	2212	2242	2312
Havant, Bus Station	....	....	....	....	past	..	..	..		....	....	1949	....	2049	....	2149	....	2249	....
Hulbert Road Roundabout	0645	0745	0805	0825	each	45	05	25		1845	1905	....	2018	....	2118	....	2218	....	2318
Park Parade	0654	0754	0814	0834	hour	54	14	34		1854	1914	....	2025	....	2125	....	2225	....	2325
LEIGH PARK Prospect Farm	0700	0800	0820	0840		00	20	40		1900	1920	1956	2032	2056	2132	2156	2232	2256	....
Havant Bus Station	....	....	....	....		..	..	..		....	....	....	2039	....	2139	....	2239	....	....

PORTSMOUTH Citybus

SERVICE 53 LEIGH PARK (Prospect Farm) · Dunsbury Way Farlington · Cosham · North End · City Centre · PORTSEA (The Hard) With Evening Service 20/20A journeys.

Mondays to Saturdays

	53	53	53*	53*	53	53	53		53	53	53		53	53	53	53	53	53	20A	20	20A
Havant, Bus Station	....	....	....	....	....	....	....	Then	..	..	..		....	....	....	....	....	....	1949	....	2049
LEIGH PARK Prospect Farm	....	0700	0720	0740	0800	0820	0840	at	00	20	40		1740	1800	1820	1840	1900	1920	1956	2032	2056
Park Parade	....	0709	0729	0749	0809	0829	0849	these	09	29	49		1749	1809	1829	1849	1909	1929	2003	....	2103
Hulbert Road Roundabout	....	0719	0739	0759	0819	0839	0859	minutes	19	39	59	until	1759	1819	1839	1857	1917	1937	2010	....	2110
Havant, Bus Station	....	....	....	....	....	....	....	past	..	..	..		....	....	....	....	....	....	....	2039	....
Rectory Avenue	0627	0727	0747	0807	0827	0847	0907	each	27	47	07		1807	1827	1846	1904	1924	1944	2016	2046	2116
Cosham, Post Office	0635	0735	0755	0815	0835	0855	0915	hour	35	55	15		1815	1835	1853	1911	1931	1951	2024	2054	2124
North End Junction	0644	0744	0804	0824	0844	0904	0924		44	04	24		1824	1843	1853	1919	1939	1959	2033	2103	2133
Commercial Road Precinct	0654	0754	0814	0834	0854	0914	0934		54	14	34		1824	1843	1901	1927	1947	2007	2041	2111	2141
PORTSEA The Hard	0658	0758	0818	0838	0858	0910	0938		58	18	38		1838	1855	1913	1931	1951	2011	2045	2115	2145

	20	20A	20	20A
Havant Bus Station	....	2149	....	2249
LEIGH PARK Prospect Farm	2132	2156	2232	2256
Park Parade	....	2203	....	2303
Hulbert Road Roundabout	....	2210	....	2310
Havant Bus Station	2139	....	2239	....
Rectory Avenue	2146	2216	2246	2316
Cosham, Post Office	2154	2224	2254	°°
North End Junction	2203	2233	2303	....
Commercial Road Precinct	2211	2241	2311	....
PORTSEA The Hard	2215	....	....	....
Fratton Bridge	....	2246	2316	....
Eastney Depot	....	2252	2322	2328

CODE: * – Not Saturdays °° – Via Eastern Road and Milton Road

307 on 24 at The Warren on 16.11.1989

323 on 20A Dunsbury Way on 23.3.1989

RED ADMIRAL

SERVICE
314 HAVANT • Bedhampton • Strouden Court • Park Parade • HAVANT
324 HAVANT • Park Parade • Strouden Court • Bedhampton • HAVANT

Monday to Saturday

	314	324	314	324	314	324	314	324	314	324	314	324 ●	314 ●	324 ●	314 ●
HAVANT Bus Station	0910	0940	1010	1040	1110	1140	1210	1240	1310	1340	1410	1440	1510	1540	1610
Bedhampton Rlwy Stn.	0914	–	1014	–	1144	–	1214	–	1314	–	1414	–	1514	–	1614
Hulbert Rd. Roundabout	0919	–	1019	–	1119	–	1219	–	1319	–	1419	–	1519	–	1619
LEIGH PARK Parade	–	0945	–	1045	–	1145	–	1245	–	1345	–	1445	–	1545	–
The Swallow	–	0947	–	1047	–	1147	–	1247	–	1347	–	1447	–	1547	–
Strouden Court	0924	0950	1024	1050	1124	1150	1224	1250	1324	1350	1424	1450	1524	1550	1624
The Swallow	0927	–	1027	–	1127	–	1227	–	1327	–	1427	–	1527	–	1627
LEIGH PARK Parade	0929	–	1029	–	1129	–	1229	–	1329	–	1429	–	1529	–	1629
Hulbert Rd Roundabout	–	0955	–	1055	–	1155	–	1255	–	1355	–	1455	–	1555	–
Bedhampton Rlwy Stn.	–	1000	–	1100	–	1200	–	1300	–	1400	–	1500	–	1600	–
HAVANT Bus Station	0934	1004	1034	1104	1134	1204	1234	1304	1334	1404	1434	1504	1534	1604	1634

CODE: ● Saturdays Only

BUS TIMES

314 HAVANT • Bedhampton
Leigh Park Circular
HAVANT Bus Station

324 HAVANT Bus Station
Leigh Park Circular
Bedhampton • HAVANT

County

These services are supported by Hampshire County Council who operate a NO SMOKING policy on all their services.

from 3 APRIL 1989

299 on 324 & 319 on 23 at The Warren on 23.11.1989
Below: 325 on 314 & 299 on 24 at The Warren 21.11.1989

Citybus issued their last time tables from 4.11.1989, they sold Portsmouth Citybus to Stagecoach/Southdown from December 1989. Stagecoach took over the PCB operation from 23rd January 1990.

Stagecoach called their new acquisition Southdown Portsmouth to start with in 1990.

The continued development of services to Leigh Park from this point is to be found in my file entitled Origins of Southdown services to Leigh Park, and does bring it up to date in 2012.

333 on 23 at The Warren in Stagecoach livery on 6.12.1989 - Above right 342 on 54 at Park Parade 8.12.1989

343 on 21 at Park Parade on 2.1.1990 in Stagecoach livery

NOTE: all photos of AFM collection.

Continued in Origins of Southdown Leigh Park services.....